

Mapped, edited, and published by the Geological Survey

Control by USGS, NOS/NOAA, and U. S. Forest Service

Topography by photogrammetric methods from aerial photographs taken 1973. Field checked 1974. Map edited 1977

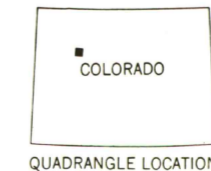
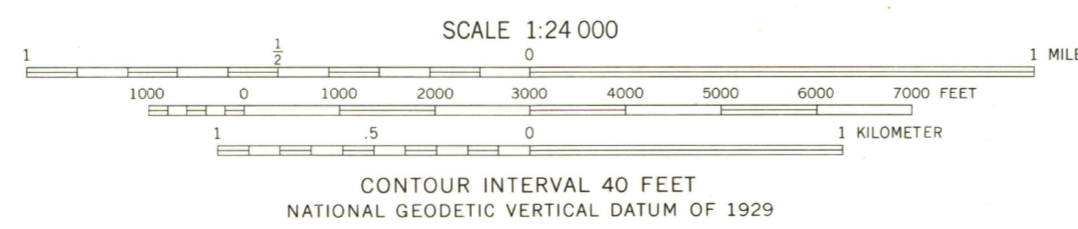
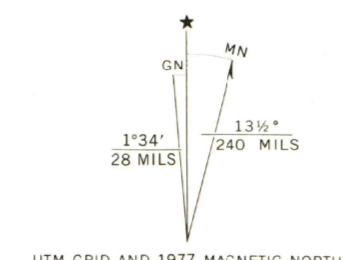
Projection: Colorado coordinate system, central zone (Lambert conformal conic)

10,000-foot grid ticks based on Colorado coordinate system, central and north zones

1000-meter Universal Transverse Mercator grid ticks, zone 13, shown in blue. 1927 North American datum

Where omitted, land lines have not been established or are shown because of insufficient data

Fine red dashed lines indicate selected fence lines



ROAD CLASSIFICATION

- Primary highway, hard surface
- Secondary highway, hard surface
- Interstate Route
- U. S. Route
- State Route
- Light-duty road, hard or improved surface
- Unimproved road


THIS MAP COMPLIES WITH NATIONAL MAP ACCURACY STANDARDS  
FOR SALE BY U. S. GEOLOGICAL SURVEY, DENVER, COLORADO 80225, OR RESTON, VIRGINIA 22092  
A FOLDER DESCRIBING TOPOGRAPHIC MAPS AND SYMBOLS IS AVAILABLE ON REQUEST

BLAIR MOUNTAIN, COLO.  
N3945—W10722.5/7.5

1977

AMS 4563 IV SW—SERIES

JAN 18 1979  
MAP ROOM  
ARTHUR LAKES LIBRARY



LIBRARY USE ONLY