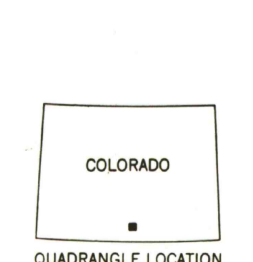
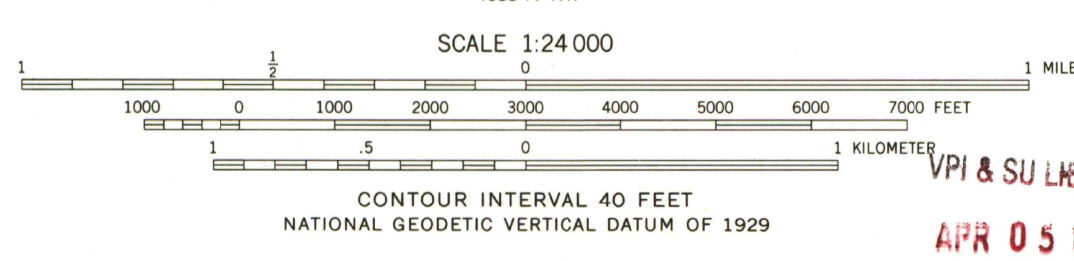
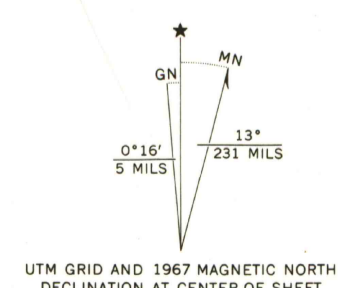


Produced by the United States Geological Survey
Control by USGS and NOS/NOAA
Compiled from aerial photographs taken 1966. Field checked 1967
North American Datum of 1927 (NAD 27). Projection and
10,000-foot ticks: Colorado Coordinate System, south zone
(Lambert Conformal Conic)
Blue 1000-meter Universal Transverse Mercator ticks, zone 13
North American Datum of 1983 (NAD 83) is shown by dashed
corner ticks. The values of the shift between NAD 27 and NAD 83
for 7.5-minute intersections are obtainable from National Geodetic
Survey NADCON software
There may be private inholdings within the boundaries of the
National or State reservations shown on this map
Fine red dashed lines indicate selected fence lines
Land lines have not been established in this area



VPI & SU LIBRARY
APR 05 1996
BLACKSBURG, VIRGINIA
FEB 9 2006

THIS MAP COMPLIES WITH NATIONAL MAP ACCURACY STANDARDS
FOR SALE BY U. S. GEOLOGICAL SURVEY, DENVER, COLORADO 80225, OR RESTON, VIRGINIA 22092
A FOLDER DESCRIBING TOPOGRAPHIC MAPS AND SYMBOLS IS AVAILABLE ON REQUEST

ROAD CLASSIFICATION
Unimproved dirt =-----
BLANCA PEAK, CO
37105-E4-TF-024
1967
DMA 4959 III SW-SERIES V877

OFFICE COPY
LIBRARY USE ONLY

G 3700
924
.G4
MAP ROOM