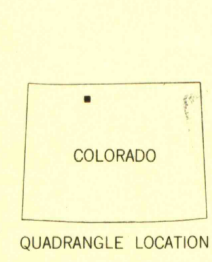
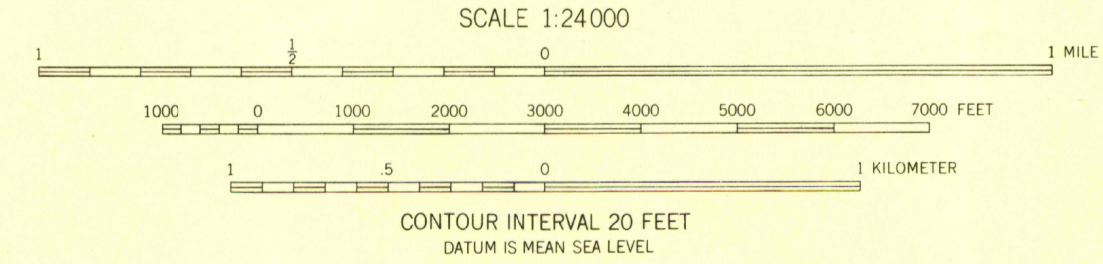
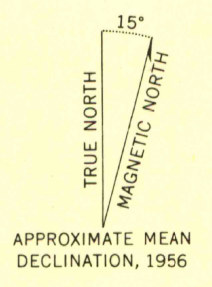


Mapped, edited, and published by the Geological Survey as part of the Department of the Interior program for the development of the Missouri River Basin
Control by USGS and USC&CS
Topography from aerial photographs by multiplex methods
Aerial photographs taken 1952. Field check 1956
Polyconic projection. 1927 North American datum
10,000-foot grid based on Colorado coordinate system, north zone
All land lines are omitted except in T. 9 and 10 N., R. 81 and 82 W. because of insufficient data
Unchecked elevations are shown in brown



ROAD CLASSIFICATION
Light-duty ————
Unimproved dirt - - - - -
OCT 15 1956
MAP ROOM
ARTHUR LAKES LIBRARY
COLORADO SCHOOL OF MINES
BOETTCHER LAKE, COLO.
N4045—W10630/7.5
1956

THIS MAP COMPLIES WITH NATIONAL MAP ACCURACY STANDARDS
FOR SALE BY U.S. GEOLOGICAL SURVEY, DENVER 2, COLORADO OR WASHINGTON 25, D. C.
A FOLDER DESCRIBING TOPOGRAPHIC MAPS AND SYMBOLS IS AVAILABLE ON REQUEST

LIBRARY USE ONLY
OFFICE COPY

G 3701
C222
s24
U5