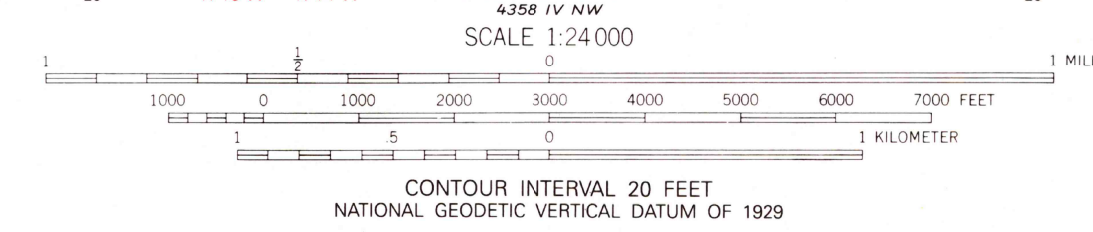
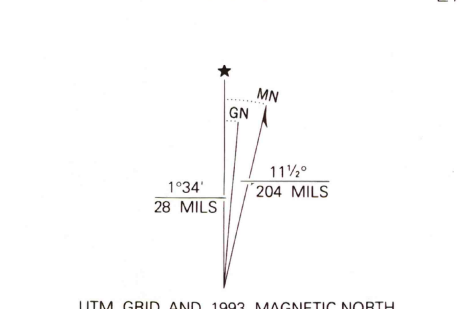



Produced by the United States Geological Survey  
Revised in cooperation with the U.S. Forest Service  
Control by USGS, NOS/NOAA, and U.S. Forest Service  
Compiled from aerial photographs taken 1964. Revised from aerial  
photographs taken 1988. Field checked 1990. Map edited 1993  
North American Datum of 1927 (NAD 27). Projection and  
10000-foot grid ticks: Colorado Coordinate System, south zone  
(Lambert Conformal Conic). 1000-meter Universal Transverse  
Mercator grid ticks, zone 12, shown in blue  
The difference between NAD 27 and North American Datum of  
1983 (NAD 83) for 7.5 minute intersections is given in USGS  
Bulletin 1875. The NAD 83 is shown by dashed corner ticks  
There may be private inholdings within the boundaries of the  
National or State reservations shown on this map  
Fine red dashed lines indicate selected fence and field lines where  
generally visible on aerial photographs. This information is unchecked



ROAD CLASSIFICATION

Primary highway, hard surface	Light-duty road, hard or improved surface
Secondary highway, hard surface	Unimproved road
Interstate Route	U.S. Route
	State Route



THIS MAP COMPLIES WITH NATIONAL MAP ACCURACY STANDARDS  
FOR SALE BY U.S. GEOLOGICAL SURVEY  
DENVER, COLORADO 80225, OR RESTON, VIRGINIA 22092  
A FOLDER DESCRIBING TOPOGRAPHIC MAPS AND SYMBOLS IS AVAILABLE ON REQUEST

BOGGY DRAW, COLO.  
37108-E4-TF-024  
1993  
DMA 4359 III SW-SERIES V877