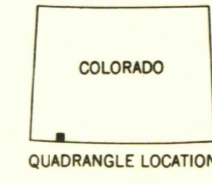
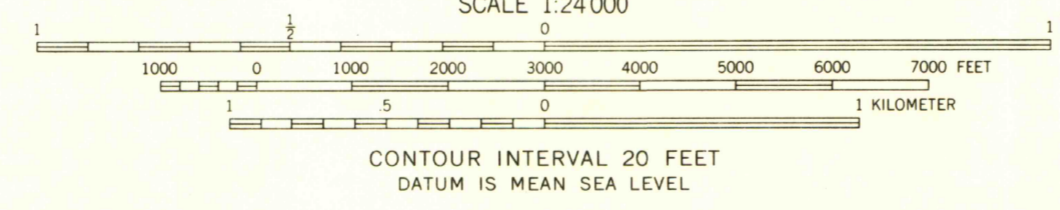
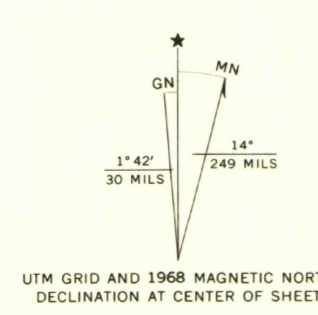


Mapped, edited, and published by the Geological Survey
Control by USGS, USC&GS, U. S. Forest Service, and
U. S. Bureau of Reclamation
Topography by photogrammetric methods from aerial
photographs taken 1967. Field checked 1968
Polyconic projection. 1927 North American datum
10,000-foot grid based on Colorado coordinate system,
south zone
1000-meter Universal Transverse Mercator grid ticks,
zone 13, shown in blue
Entire area lies within the boundary of the Southern
Ute Indian Reservation
Fine red dashed lines indicate selected fence lines



ROAD CLASSIFICATION

Primary highway, all weather, hard surface	Light-duty road, all weather, improved surface
Unimproved road, fair or dry weather	U. S. Route

THIS MAP COMPLIES WITH NATIONAL MAP ACCURACY STANDARDS
FOR SALE BY U. S. GEOLOGICAL SURVEY, DENVER, COLORADO 80225, OR WASHINGTON, D. C. 20242
A FOLDER DESCRIBING TOPOGRAPHIC MAPS AND SYMBOLS IS AVAILABLE ON REQUEST

OFFICE COPY
LIBRARY USE ONLY

BONDAD HILL, COLO.
N3700—W10745/7.5
1968
AMS 4458 III SE—SERIES V877

G 3700
24
.G4
MAP ROOM

DEC 31 2006