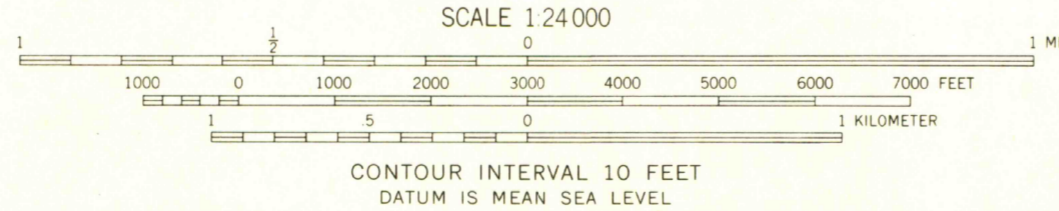
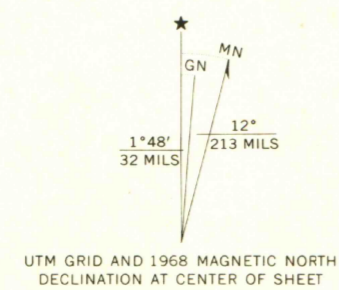
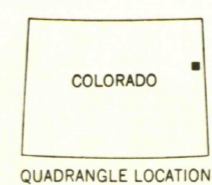


Mapped, edited, and published by the Geological Survey as part of the Department of the Interior program for the development of the Missouri River Basin Control by USGS and USC&GS
Topography by photogrammetric methods from aerial photographs taken 1966. Field checked 1968.
Polyconic projection. 1927 North American datum 10,000-foot grid based on Colorado coordinate system, north zone
1000-meter Universal Transverse Mercator grid ticks, zone 13, shown in blue
Fine red dashed lines indicate selected fence lines
Areas covered by dashed light-blue pattern are subject to controlled inundation



THIS MAP COMPLIES WITH NATIONAL MAP ACCURACY STANDARDS
FOR SALE BY U. S. GEOLOGICAL SURVEY, DENVER, COLORADO 80225, OR WASHINGTON, D. C. 20242
A FOLDER DESCRIBING TOPOGRAPHIC MAPS AND SYMBOLS IS AVAILABLE ON REQUEST



ROAD CLASSIFICATION
Primary highway, all weather. Light-duty road, all weather, hard surface. Improved surface.
Unimproved road, fair or dry weather.

BONNY RESERVOIR NORTH, COLO.
NW/4 BONNY RESERVOIR 15' QUADRANGLE
N3937.5—W10207.5/7.5



AMS 5563 II NW—SERIES V877

JUN 16 1989
MAP ROOM
ARTHUR LAKES LIBRARY
LIBRARY USE ONLY
G 3701
C222
S24
U5