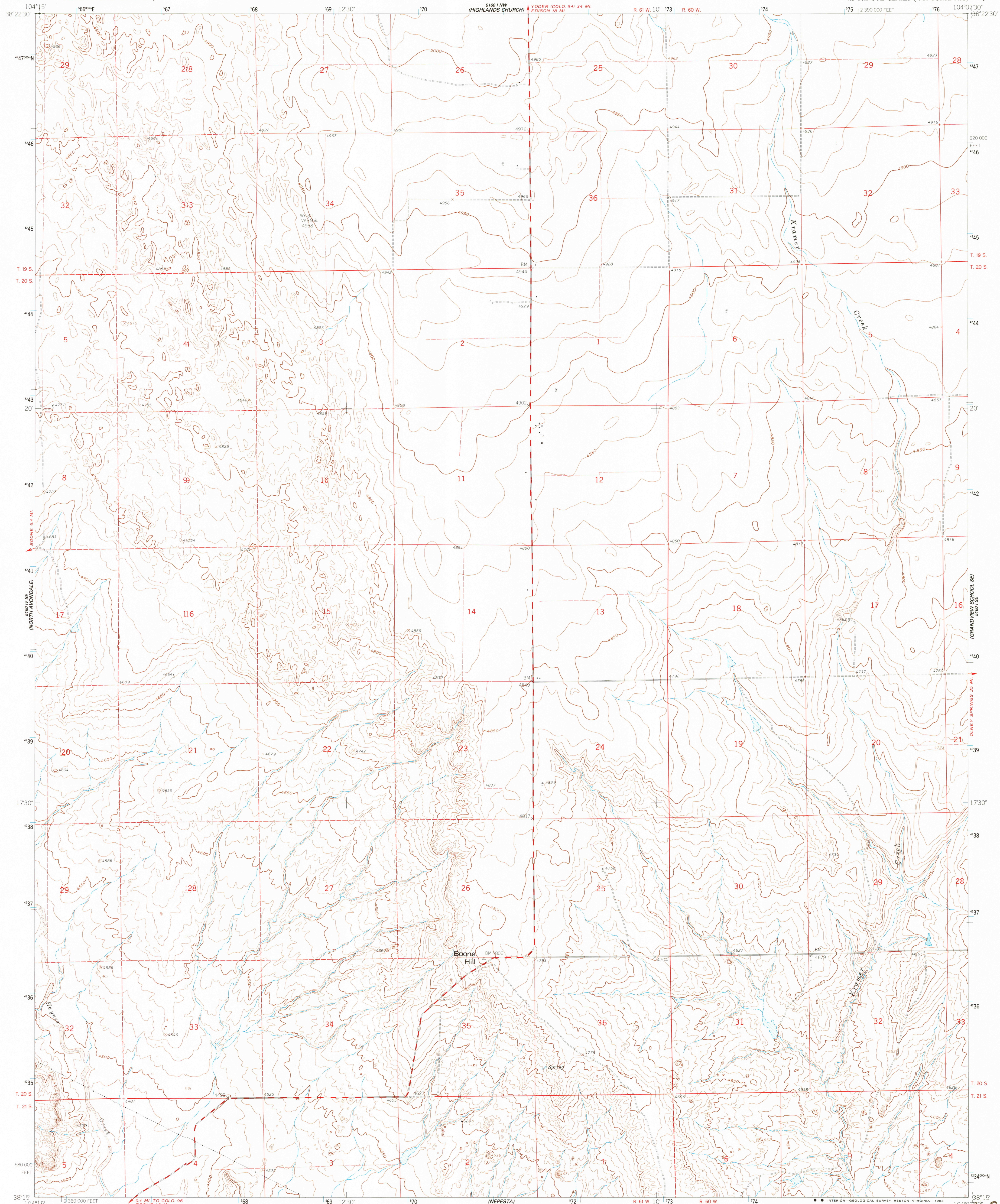


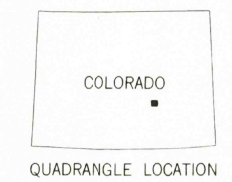
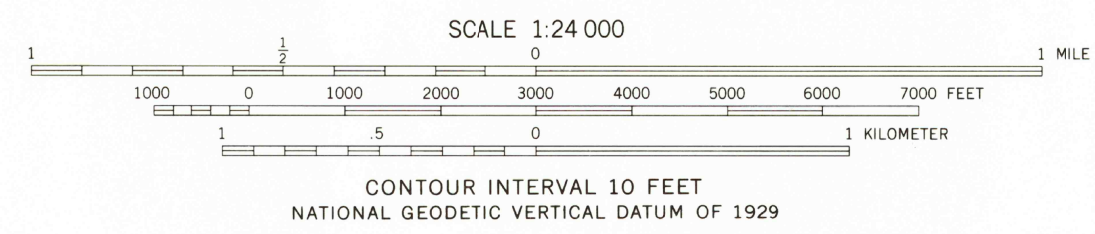
UNITED STATES
DEPARTMENT OF THE INTERIOR
GEOLOGICAL SURVEY

BOONE HILL QUADRANGLE
COLORADO-PUEBLO CO
7.5 MINUTE SERIES (TOPOGRAPHIC)



Mapped, edited, and published by the Geological Survey
Control by USGS and USC&GS
Topography by photogrammetric methods from aerial photographs taken 1957. Field checked 1960
Polyconic projection. 1927 North American datum 10,000-foot grid based on Colorado coordinate system, south zone
1000 meter Universal Transverse Mercator grid ticks, zone 13, shown in blue
Dashed land lines indicate approximate locations
Fine red dashed lines indicate selected fence and field lines where generally visible on aerial photographs
This information is unchecked

To place on the predicted North American Datum 1983 move the projection lines 3 meters north and 46 meters east as shown by dashed corner ticks



ROAD CLASSIFICATION
Medium-duty ——— Light-duty ———
Unimproved dirt - - - - -

BOONE HILL, COLO.
N3815-W10407.5/7.5
1960
PHOTOINSPECTED 1974
DMA 5180 1 SW-SERIES V877

THIS MAP COMPLIES WITH NATIONAL MAP ACCURACY STANDARDS
FOR SALE BY U. S. GEOLOGICAL SURVEY, DENVER, COLORADO 80225, OR RESTON, VIRGINIA 22092
A FOLDER DESCRIBING TOPOGRAPHIC MAPS AND SYMBOLS IS AVAILABLE ON REQUEST

Map photoinspected 1974
No Major culture or drainage changes observed

FEB 07 1984