

DEPT. OF GEOLOGY  
COLO. SCHOOL MINES  
Reference Collection

DEPT. OF GEOLOGY  
COLO. SCHOOL MINES  
Reference Collection



105°52'30" 40°45' 40°44' 40°43' 40°42' 40°41' 40°40' 40°39' 40°38' 40°37'30"

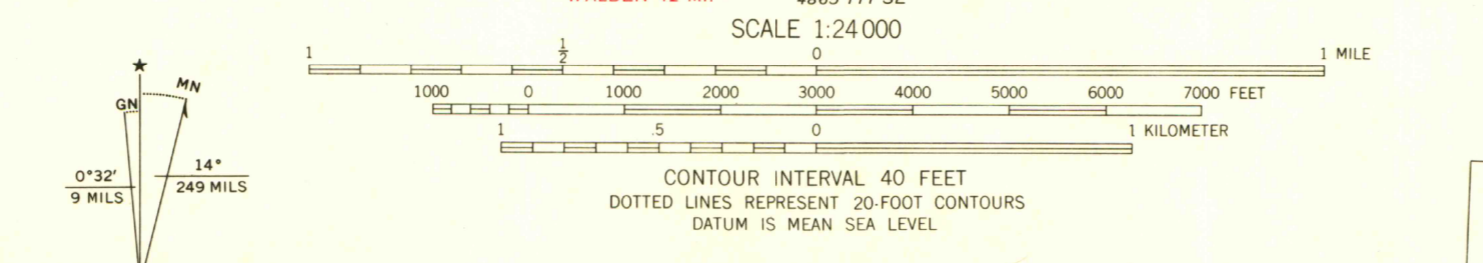
427 428 429 430 431 432 433 434 435 436 437

11000 N. 10000 9000 8000 7000 6000 5000 4000 3000 2000 1000 0 1000 2000 3000 4000 5000 6000 7000 FEET



105°52'30" 40°45' 40°44' 40°43' 40°42' 40°41' 40°40' 40°39' 40°38' 40°37'30"

105°52'30" 40°45' 40°44' 40°43' 40°42' 40°41' 40°40' 40°39' 40°38' 40°37'30"

Mapped, edited, and published by the Geological Survey  
Control by USGS and USC&GS  
Topography by photogrammetric methods from aerial photographs taken 1958. Field checked 1962  
Polyconic projection. 1927 North American datum  
10,000-foot grid based on Colorado coordinate system, north zone  
1000 meter Universal Transverse Mercator grid ticks, zone 13, shown in blue  
Certain land lines are omitted because of insufficient data



ROAD CLASSIFICATION  
Light-duty ————— Unimproved dirt - - - - -  
State Route ○



BOSTON PEAK, COLO.  
N4037.5-W10545.7-5  
1962  
AMS 4865 111 NE-SERIES V894

MAY 26 1967  
MAP ROOM  
ARTHUR LAKES LIBRARY

OFFICE COPY  
LIBRARY USE ONLY

3701  
C222  
S24  
U5