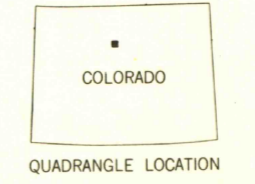
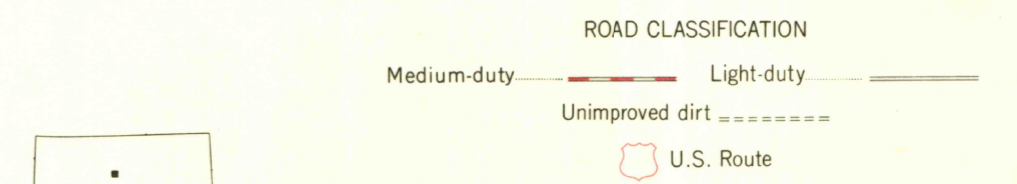
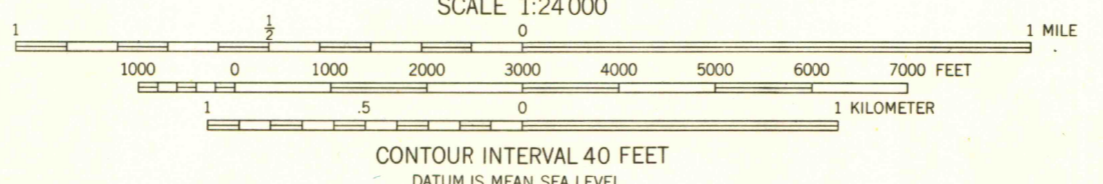
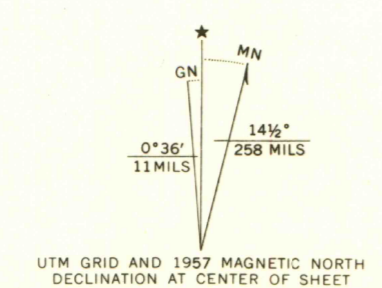


Mapped, edited, and published by the Geological Survey  
Control by USGS and USC&GS  
Topography from aerial photographs by photogrammetric methods  
Aerial photographs taken 1953. Field check 1957  
Polyconic projection. 1927 North American datum  
10,000-foot grid based on Colorado coordinate system,  
north zone  
1000-meter Universal Transverse Mercator grid ticks,  
zone 13, shown in blue  
Dashed land lines indicate approximate locations  
Unchecked elevations are shown in brown



THIS MAP COMPLIES WITH NATIONAL MAP ACCURACY STANDARDS  
FOR SALE BY U. S. GEOLOGICAL SURVEY, DENVER, COLORADO 80025 OR WASHINGTON, D. C. 20242  
A FOLDER DESCRIBING TOPOGRAPHIC MAPS AND SYMBOLS IS AVAILABLE ON REQUEST

OFFICE COPY  
LIBRARY USE ONLY  
VAMS 4863 IV NW-SERIES V877

BOTTLE PASS, COLO.  
NW/4 FRASER 15 QUADRANGLE  
N3952.5-W10552.5/7.5

G 3700  
s24  
.G4  
MAP ROOM

SEP 04 2003

ACTING SUPERVISOR  
COLORADO BUREAU OF MINES



4150000 N

105°52'30"

15 STRAWBERRY LAKE

15 BOTTLE PASS