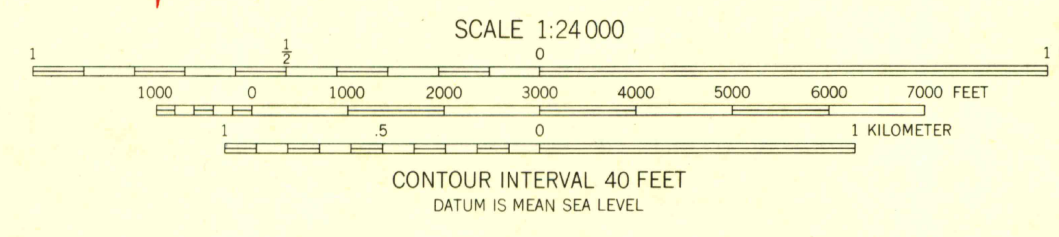
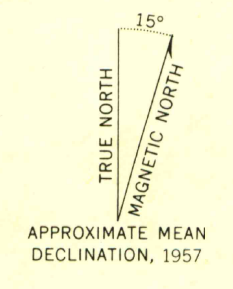
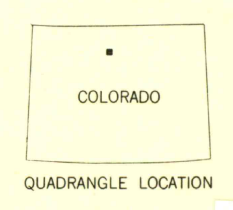





Maped, edited, and published by the Geological Survey as part of the Department of the Interior program for the development of the Missouri River Basin Control by USGS and USCGS. Topography from aerial photographs by photogrammetric methods. Aerial photographs taken 1953. Field check 1957. Polyconic projection. 1927 North American datum. 10,000-foot grid based on Colorado coordinate system, north zone. 1000-meter Universal Transverse Mercator grid ticks, zone 13, shown in blue. All land lines are omitted except in part of T. 5 N., R. 76 W. because of insufficient data. Dashed land lines indicate approximate locations. Unchecked elevations are shown in brown.



DEPT. OF GEOLOGY
COLO. SCHOOL MINES
Working Collection



ROAD CLASSIFICATION
Light-duty ————— Unimproved dirt - - - - -



BOWEN MOUNTAIN, COLO.
N4015-W10552.5/7.5
1957

G 3700
s24
.G4
MAP ROOM

MAY 26 1957
MAP ROOM
ARTHUR LAKES LIBRARY

COPIES COPY
LIBRARY USE ONLY