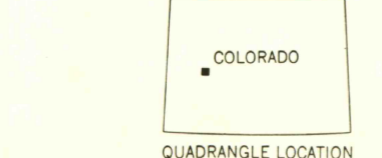
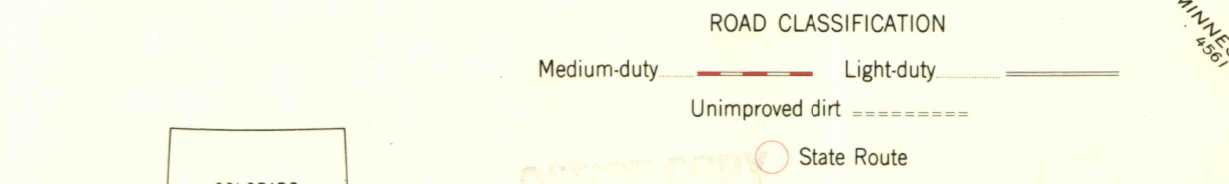
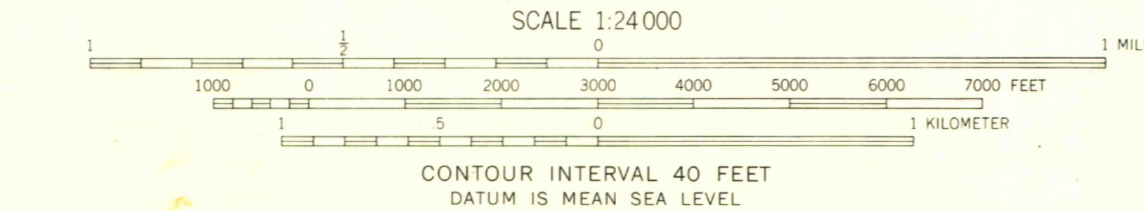
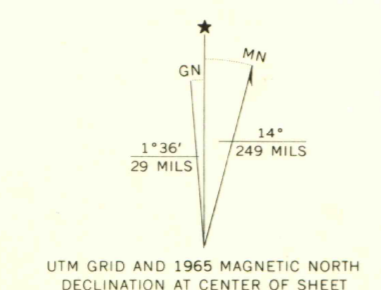




Mapped, edited, and published by the Geological Survey
Control by USGS and USC&GS
Topography by photogrammetric methods from aerial photographs taken 1965. Field checked 1965.
Polyconic projection. 1927 North American datum 10,000-foot grid based on Colorado coordinate system, central zone
1000-meter Universal Transverse Mercator grid ticks, zone 13, shown in blue
Fine red dashed lines indicate selected fence lines
Where omitted, land lines have not been established



BOWIE, COLO.
N 3852.5—W 10730/7.5
1965
AMS 4461 I NE—SERIES V877



JUL 15 1999
MAP ROOM
ARTHUR LAKES LIBRARY
COLORADO SCHOOL OF MINES
4306200m N

MAP ROOM