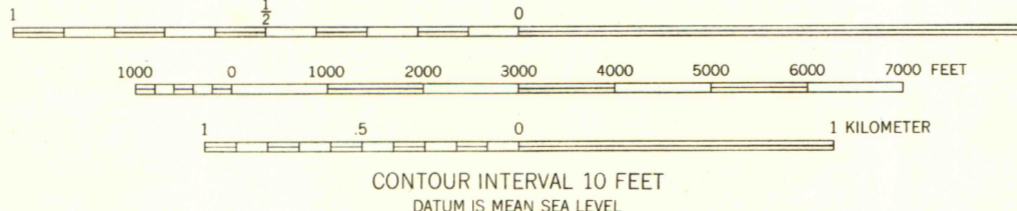
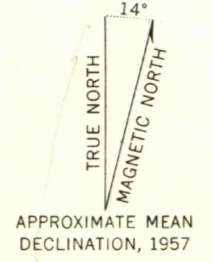
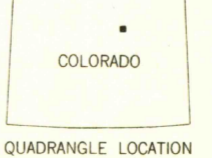


Mapped, edited, and published by the Geological Survey  
Control by USGS and USC&GS  
Culture and drainage in part compiled from aerial photographs  
taken 1954. Topography by planetable surveys 1940,  
revised 1957  
Polyconic projection, 1927 North American datum  
10,000-foot grid based on Colorado coordinate system,  
north zone  
1000-meter Universal Transverse Mercator grid ticks,  
zone 13, shown in blue



OFFICE COPY  
LIBRARY USE ONLY



ROAD CLASSIFICATION  
Medium-duty ——— Light-duty ———  
Unimproved dirt ———

State Route  
○ State Route

BOX ELDER SCHOOL, COLO.  
N3945-W10437.5/7.5

1957

JUL 06 2000  
ARTHUR L. DICKS LIBRARY  
COLORADO SCHOOL OF MINES  
LIBRARY  
DOCUMENT COLLECTION  
MAR 30 1985  
UNIVERSITY OF WYOMING  
LARAMIE

G37 00  
S24  
G4