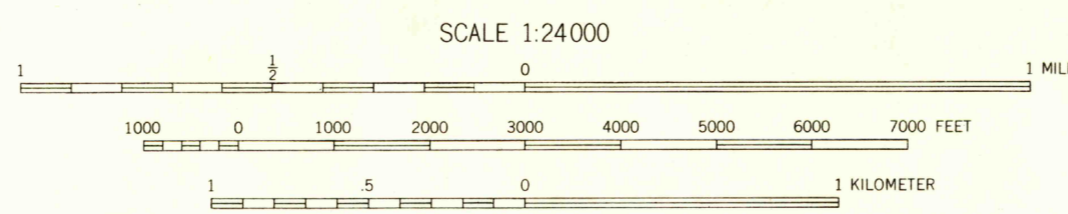
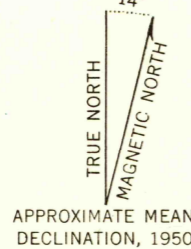


Mapped, edited, and published by the Geological Survey as part of the Department of the Interior program for the development of the Missouri River Basin

Control by USGS and USC&GS

Culture and drainage in part compiled from aerial photographs by multiplex methods. Aerial photographs taken August 1949. Topography by plane-table methods, 1949-1950

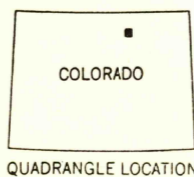
Polycyclic projection. 1927 North American datum. 10,000-foot grid based on Colorado coordinate system, north zone. 1000-meter Universal Transverse Mercator grid ticks, zone 13, shown in blue.



USGS
Historical File
Topographic Division

ROAD CLASSIFICATION

- Heavy-duty
- Light-duty
- Unimproved dirt
- U. S. Route
- State Route



BRACEWELL, COLO.
N4022.5-W10445/7.5

1950

THIS MAP COMPLIES WITH NATIONAL MAP ACCURACY STANDARDS
FOR SALE BY U. S. GEOLOGICAL SURVEY, DENVER 25, COLORADO OR WASHINGTON 25, D. C.
A FOLDER DESCRIBING TOPOGRAPHIC MAPS AND SYMBOLS IS AVAILABLE ON REQUEST

U.S.G.S.
LE COPY
TOPOGRAPHIC DIVISION

JAN 4 1951

1520