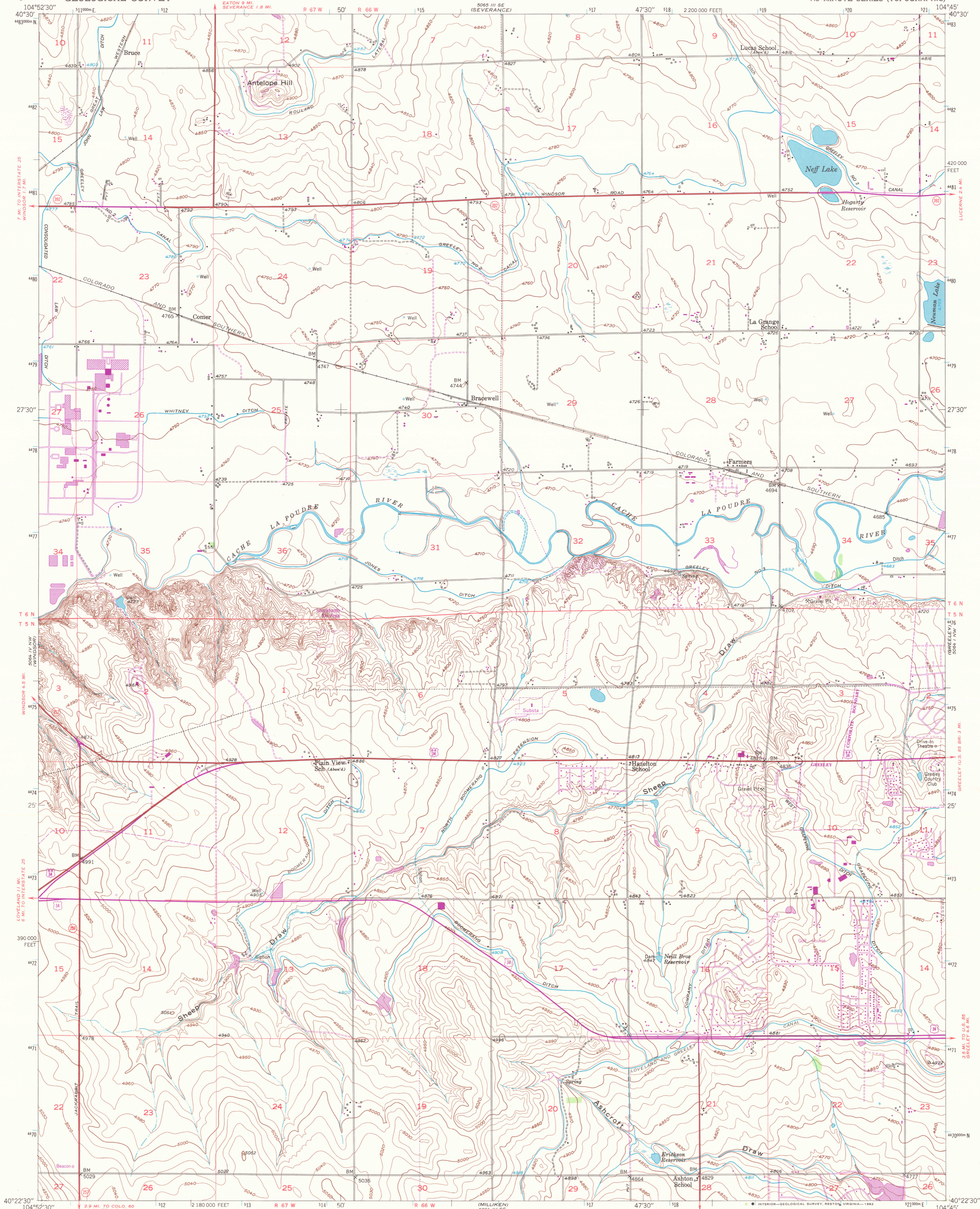


UNITED STATES
DEPARTMENT OF THE INTERIOR
GEOLOGICAL SURVEY

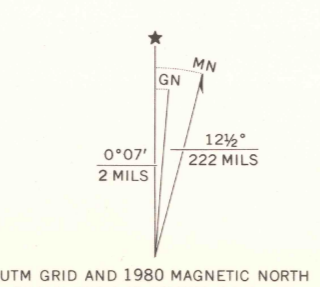
BRACEWELL QUADRANGLE
COLORADO-WELD CO.
7.5 MINUTE SERIES (TOPOGRAPHIC)



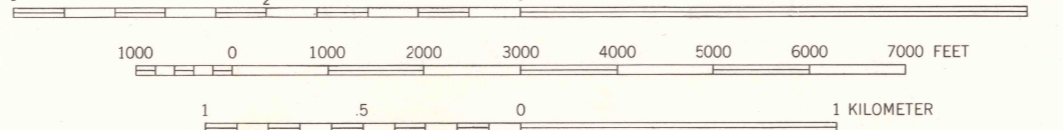
Mapped, edited, and published by the Geological Survey as part of the Department of the Interior program for the development of the Missouri River Basin

Control by USGS and NOS/NOAA
Culture and drainage in part compiled from aerial photographs taken by multiplex methods.
Aerial photographs taken August 1949
Topography by plane-table methods, 1949-1950
Polyconic projection. 1927 North American datum
10,000-foot grid based on Colorado coordinate system, north zone
1000-meter Universal Transverse Mercator grid ticks, zone 13, shown in blue

Revisions shown in purple compiled from aerial photographs taken 1978 and other source data. This information not field checked. Map edited 1980

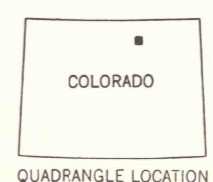


SCALE 1:24000



CONTOUR INTERVAL 10 FEET
NATIONAL GEODETIC VERTICAL DATUM OF 1929

THIS MAP COMPLIES WITH NATIONAL MAP ACCURACY STANDARDS
FOR SALE BY U. S. GEOLOGICAL SURVEY, DENVER, COLORADO 80225, OR RESTON, VIRGINIA 22092
A FOLDER DESCRIBING TOPOGRAPHIC MAPS AND SYMBOLS IS AVAILABLE ON REQUEST



QUADRANGLE LOCATION
To place on the predicted North American Datum 1983 move the projection lines 5 meters north and 47 meters east as shown by dashed corner ticks

ROAD CLASSIFICATION

Heavy-duty	Light-duty
Unimproved dirt	U. S. Route
State Route	Medium-duty

BRACEWELL, COLO.
N4022 5-W10445 7.5

1950
PHOTOREVISED 1980
DMA 5064 IV NE-SERIES V877

JUN 21 1983

1795