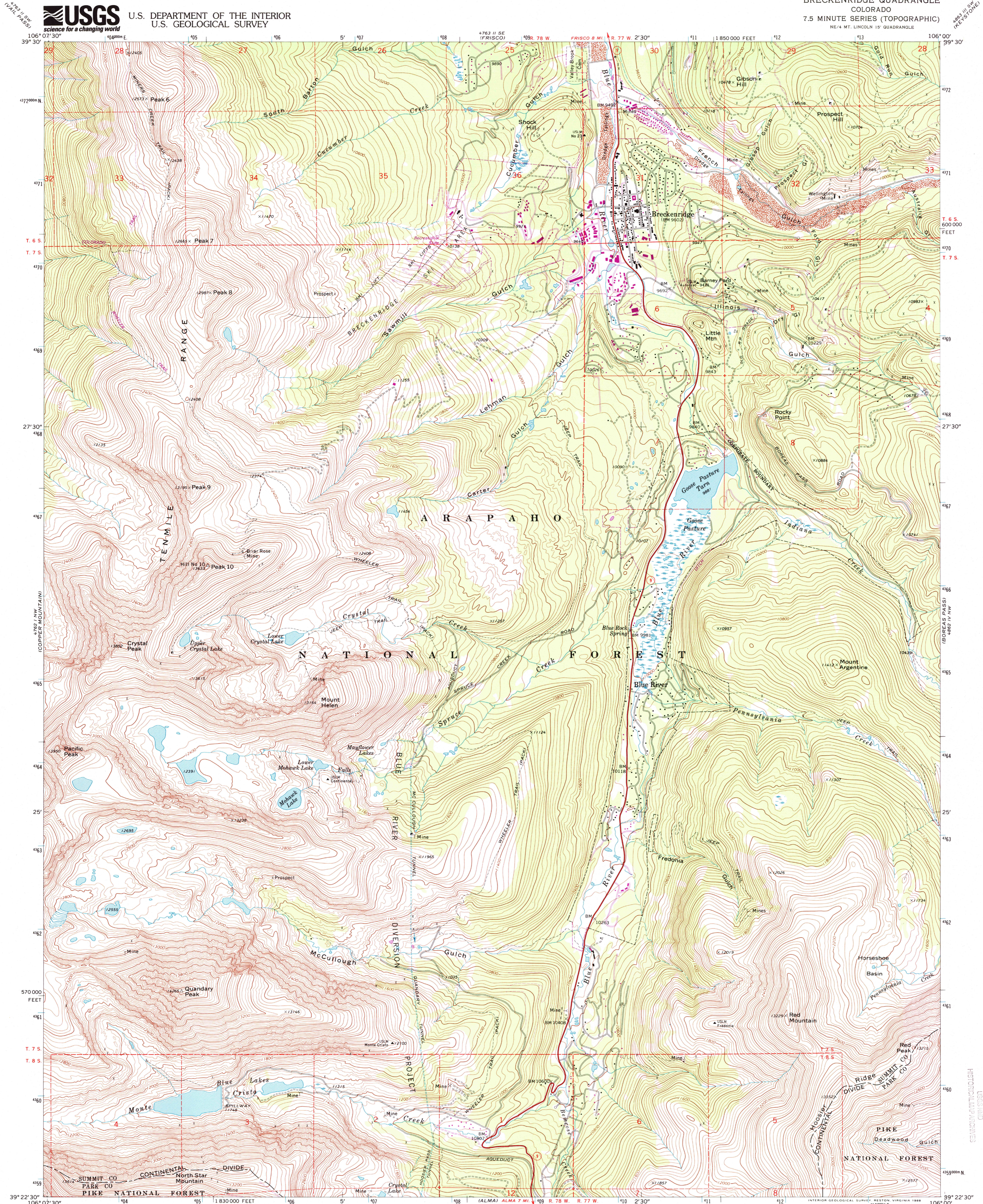




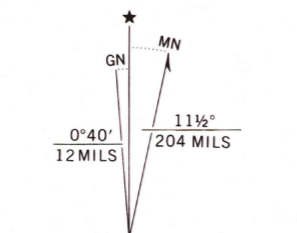
U.S. DEPARTMENT OF THE INTERIOR
U.S. GEOLOGICAL SURVEY

BRECKENRIDGE QUADRANGLE
COLORADO
7.5 MINUTE SERIES (TOPOGRAPHIC)
NE 1/4 MT. LINCOLN 15 QUADRANGLE

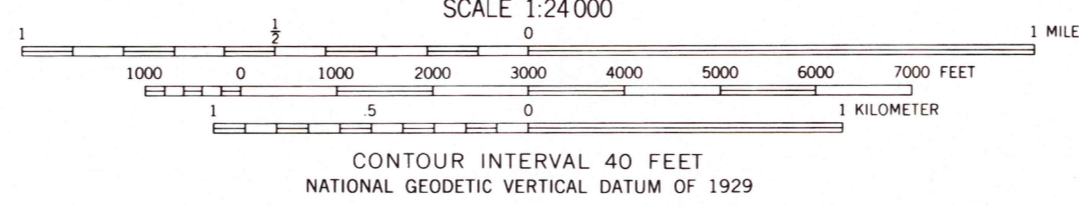


Mapped, edited, and published by the Geological Survey

Control by USGS and NOS/NOAA
Topography by photogrammetric methods from aerial photographs taken 1968. Field checked 1970
Polyconic projection. 1927 North American Datum
10,000-foot grid based on Colorado coordinate system, central zone
1000-meter Universal Transverse Mercator grid ticks, zone 13, shown in blue
Where omitted, land lines have not been established or are not shown because of insufficient data
To place on the predicted North American Datum 1983 move the projection lines 5 meters north and 50 meters east as shown by dashed corner ticks



UTM GRID AND 1987 MAGNETIC NORTH DECLINATION AT CENTER OF SHEET
There may be private inholdings within the boundaries of the National or State reservations shown on this map



SCALE 1:24 000
CONTOUR INTERVAL 40 FEET
NATIONAL GEODETIC VERTICAL DATUM OF 1929
THIS MAP COMPLIES WITH NATIONAL MAP ACCURACY STANDARDS FOR SALE BY U.S. GEOLOGICAL SURVEY, P.O. BOX 25286, DENVER, COLORADO 80225 A FOLDER DESCRIBING TOPOGRAPHIC MAPS AND SYMBOLS IS AVAILABLE ON REQUEST



Revisions shown in purple and woodland compiled from aerial photographs taken 1982 and other source data. Partial check by U. S. Forest Service. Map edited 1987

ROAD CLASSIFICATION

Primary highway, hard surface	Light-duty road, hard or improved surface
Secondary highway, hard surface	Unimproved road
Interstate Route	U. S. Route
	State Route

BRECKENRIDGE, COLO.
NE 1/4 MT. LINCOLN 15 QUADRANGLE
39106-D1-TF-024

1970
PHOTOREVISED 1987
DMA 4762 1 NE - SERIES V877

RECEIVED
NOV 30 1999
USGS AND HISTORICAL ARCHIVES
1:65111-10984-6
X-1-DETT-1-0-N-531