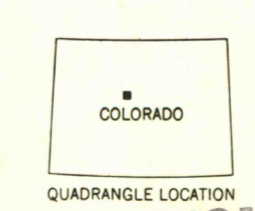
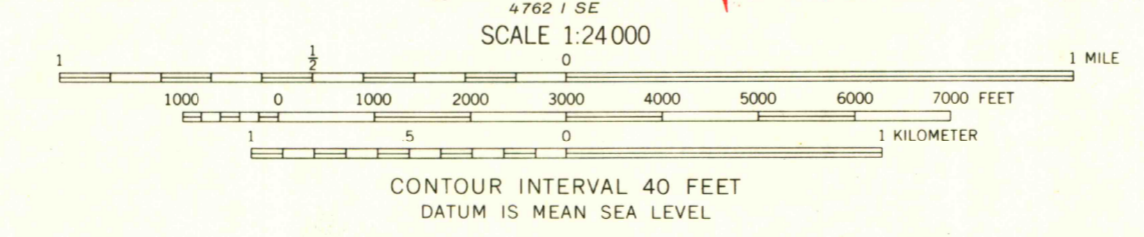
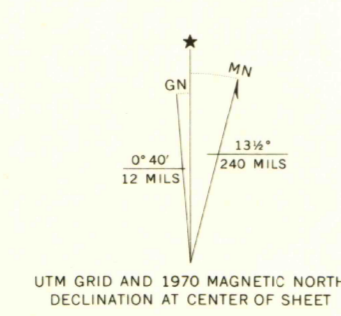




Mapped, edited, and published by the Geological Survey
Control by USGS and USC&GS
Topography by photogrammetric methods from aerial photographs taken 1968. Field checked 1970
Polyconic projection. 1927 North American datum
10,000-foot grid based on Colorado coordinate system, central zone
1000-meter Universal Transverse Mercator grid ticks, zone 13, shown in blue
Where omitted, land lines have not been established or are not shown because of insufficient data



ROAD CLASSIFICATION

Primary highway, hard surface	Light-duty road, hard or improved surface
Secondary highway, hard surface	Unimproved road
Interstate Route	U. S. Route
	State Route

THIS MAP COMPLIES WITH NATIONAL MAP ACCURACY STANDARDS
FOR SALE BY U. S. GEOLOGICAL SURVEY, DENVER, COLORADO 80225, OR WASHINGTON, D. C. 20242
A FOLDER DESCRIBING TOPOGRAPHIC MAPS AND SYMBOLS IS AVAILABLE ON REQUEST

SMSU MAP LIBRARY

BRECKENRIDGE, COLO.
4 MT. LINCOLN 15' QUADRANGLE
N3922.5-W10600/7.5
1970
AMS 4762 I NE-SERIES 4877

DEC 30 1997
MAP ROOM
ARTHUR LAKES LIBRARY
COLORADO SCHOOL OF MINES
LIBRARY USE ONLY
OFFICE COPY

701
0222
G 4310
524

G 4310, R15/1820, 1/12/1970