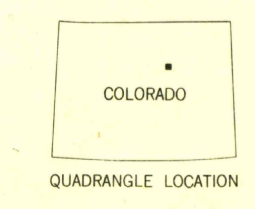
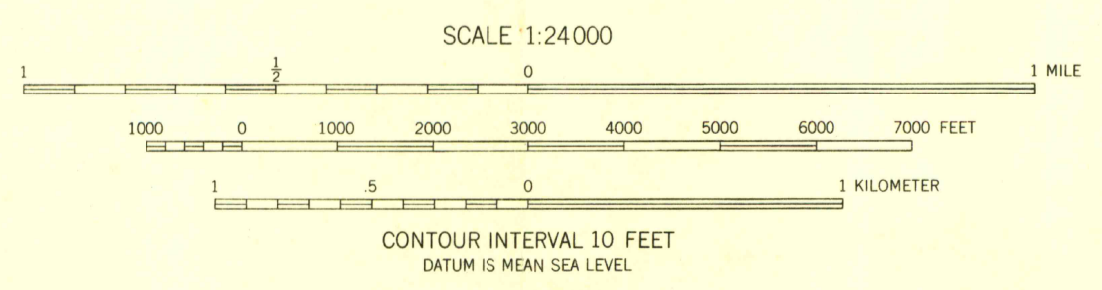
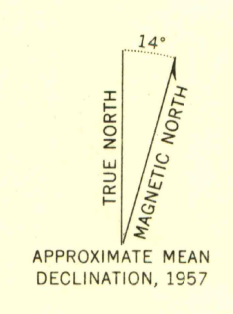


104°52'30" 511000m. E.
4427000m. N.
5730'
55'
T. 1. S.
T. 2. S.
HAZELTINE 0.9 MI.
DENVER CIVIC CENTER 12 MI.
39°52'30" 521000m. E.
104°52'30" 521000m. E.
DERBY 4.2 MI.
200 000 FEET
12 180 000 FEET
R. 67 W. R. 66 W.
50
4730'
2 200 000 FEET
104°45'
4414000m. N.
39°52'30"

Mapped, edited, and published by the Geological Survey
Control by USGS and USC&GS
Culture and drainage in part compiled from aerial photographs taken 1954. Topography by planetable surveys 1938, revised 1957
Polyconic projection. 1927 North American datum
10,000-foot grid based on Colorado coordinate system, north zone
1000-meter Universal Transverse Mercator grid ticks, zone 13, shown in blue
Red tint indicates areas in which only landmark buildings are shown



ROAD CLASSIFICATION

Heavy-duty	Light-duty
Medium-duty	Unimproved dirt
U.S. Route	State Route
NEVER USE ONE!	

OFFICE COPY

BRIGHTON, COLO.
N3952.5-W10445/7.5
1957

JUL 13 1958
MAP ROOM
ARTHUR LAKES LIBRARY
COLORADO SCHOOL OF MINES

G 3701
C222
S24
US

wlo