

UNITED STATES
DEPARTMENT OF THE INTERIOR
GEOLOGICAL SURVEY

BRUSHY POINT QUADRANGLE
COLORADO
7.5 MINUTE SERIES (TOPOGRAPHIC)




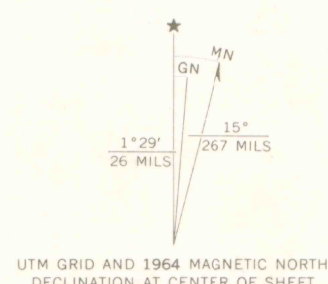
Mapped, edited, and published by the Geological Survey

Control by USGS and USC&GS


Topography by photogrammetric methods from aerial photographs taken 1963. Field checked 1964

Polycylic projection. 1927 North American datum
10,000-foot grids based on Colorado coordinate system,
north and central zones
1000-meter Universal Transverse Mercator grid ticks,
zone 12, shown in blue

Fine red dashed lines indicate selected fence lines



SCALE 1:24 000
CONTOUR INTERVAL 40 FEET
DATUM IS MEAN SEA LEVEL



QUADRANGLE LOCATION

ROAD CLASSIFICATION
Light-duty ————— Unimproved dirt - - - - -

BRUSHY POINT, COLO.
N3937.5—W10837.5/7.5

1964

AMS 4263 11 NW—SERIES 877

THIS MAP COMPLIES WITH NATIONAL MAP ACCURACY STANDARDS
FOR SALE BY U. S. GEOLOGICAL SURVEY, DENVER, COLORADO 80225, OR WASHINGTON, D. C. 20242
A FOLDER DESCRIBING TOPOGRAPHIC MAPS AND SYMBOLS IS AVAILABLE ON REQUEST

APR 30 2007

G 3700
s24
.G4
MAP ROOM