

Mapped, edited, and published by the Geological Survey

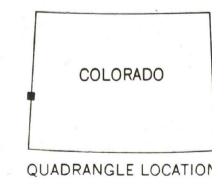
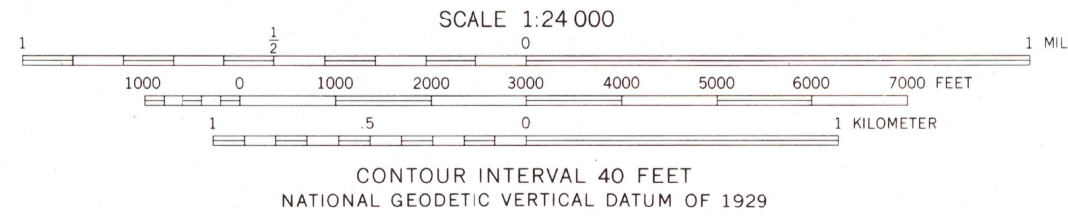
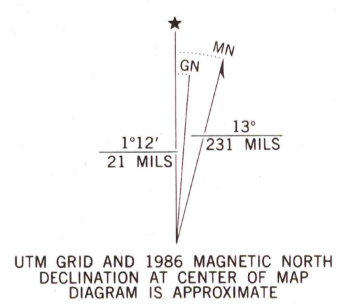
Control by USGS and NOS/NOAA  
Topography by photogrammetric methods from aerial photographs taken 1981. Field checked 1982. Map edited 1986

Projection: Utah coordinate system, south zone (Lambert conformal conic)  
10,000-foot grid ticks based on Utah coordinate system, south zone and Colorado coordinate system, south zone 1000-meter Universal Transverse Mercator grid, zone 12 1927 North American Datum  
To place on the predicted North American Datum 1983 move the projection lines 5 meters north and 59 meters east as shown by dashed corner ticks

Where omitted, land lines have not been established or are not shown because of insufficient data

Fine red dashed lines indicate selected fence lines

There may be private inholdings within the boundaries of the National or State reservations shown on this map



ROAD CLASSIFICATION	
Primary highway, hard surface	Light-duty road, hard or improved surface
Secondary highway, hard surface	Unimproved road
Interstate Route	U. S. Route
	State Route

BUCKEYE RESERVOIR, COLO.-UTAH  
NE/4 LA SAL 15' QUADRANGLE  
38109-D1-TF-024

1986  
DMA 4160 1 NE-SERIES V897

USGS AND HISTORICAL MAPS  
DEG 1 1986  
REC'D FILE COPY