
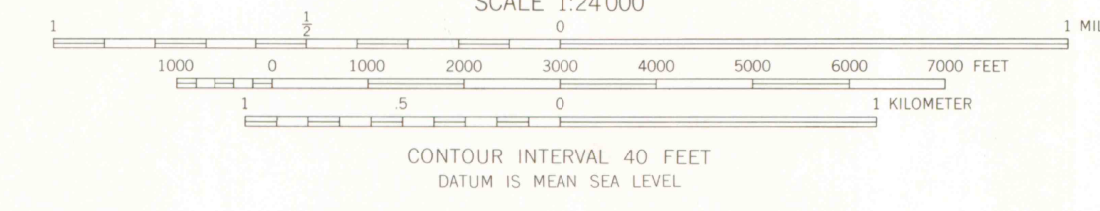
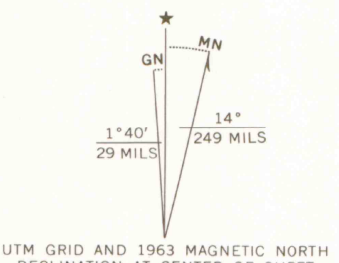


Mapped, edited, and published by the Geological Survey
Control by USGS and USC&GS
Topography by photogrammetric methods from aerial
photographs taken 1962. Field checked 1963
Polyconic projection: 1927 North American datum
10,000-foot grid based on Colorado coordinate system, south zone
1000-meter Universal Transverse Mercator grid ticks,
zone 13, shown in blue
Fine red dashed lines indicate selected fence lines



ROAD CLASSIFICATION
Unimproved dirt -----

THIS MAP COMPLIES WITH NATIONAL MAP ACCURACY STANDARDS
FOR SALE BY U.S. GEOLOGICAL SURVEY, DENVER, COLORADO 80225, OR WASHINGTON, D. C. 20242
A FOLDER DESCRIBING TOPOGRAPHIC MAPS AND SYMBOLS IS AVAILABLE ON REQUEST

BUCKHORN LAKES, COLO.
N3815-W10737 5/7 5
1963
AMS 4460 1 SW - SERIES V877

G 3700
24
.G4
MAP ROOM

OFFICE COPY
LIBRARY USE ONLY

JAN 5 11 2009

ATLAS
RELIEF
SHADE
MAP ROOM

4460 LINE
MONTROSE EAST

4460 LINE
COURT HOUSE
MOUNTAIN