
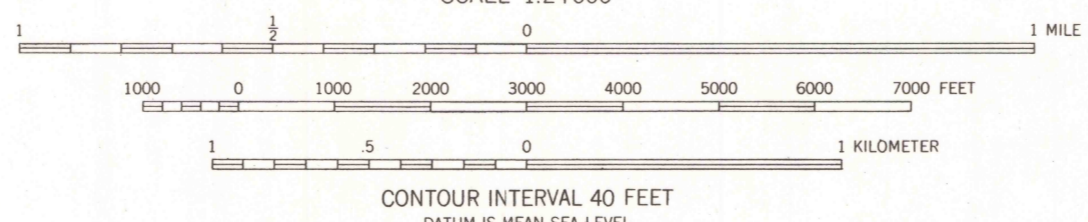
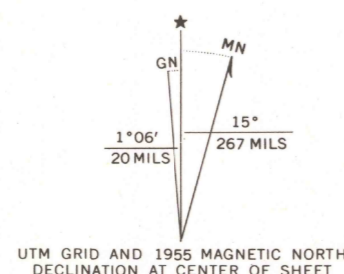


Mapped, edited, and published by the Geological Survey as part of the Department of the Interior program for the development of the Missouri River Basin Control by USGS and USC&GS Topography from aerial photographs by multiplex methods Aerial photographs taken 1952. Field check 1955 Polyconic projection. 1927 North American datum 10,000-foot grid based on Colorado coordinate system, north zone. All land lines are omitted except in T. 8 N. R. 84 W. because of insufficient data Unchecked elevations are shown in brown 1000 meter Universal Transverse Mercator grid ticks, zone 13, shown in blue



ROAD CLASSIFICATION Light-duty Unimproved dirt

THIS MAP COMPLIES WITH NATIONAL MAP ACCURACY STANDARDS FOR SALE BY U.S. GEOLOGICAL SURVEY, P.O. BOX 25286, DENVER, COLORADO 80225 A FOLDER DESCRIBING TOPOGRAPHIC MAPS AND SYMBOLS IS AVAILABLE ON REQUEST

BUFFALO PASS, COLO. N4030-W10637.5/7.5 1955 AMS 4665 II SW-SERIES V877

