

I 19. 21/3:071/B 929 NE

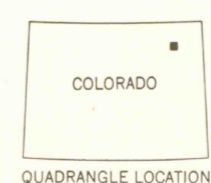
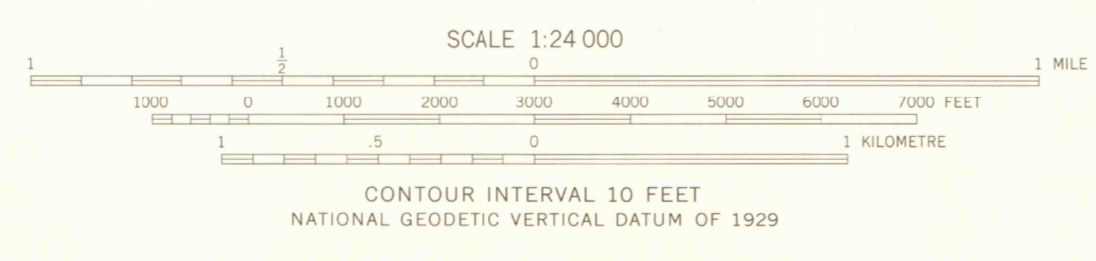
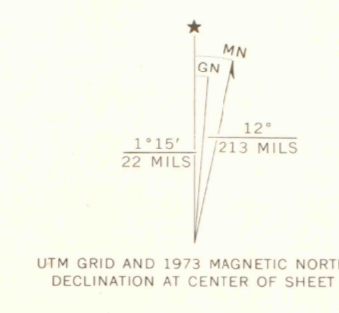
UNITED STATES
DEPARTMENT OF THE INTERIOR
GEOLOGICAL SURVEY

BUFFALO SPRINGS RANCH NE QUADRANGLE
COLORADO
7.5 MINUTE SERIES (TOPOGRAPHIC)



SOUTHWEST MISSOURI STATE
UNIVERSITY LIBRARY
U.S. DEPOSIT COPY
JUL 27 1976

Mapped, edited, and published by the Geological Survey
Control by USGS and NOS/NOAA
Topography by photogrammetric methods from aerial
photographs taken 1972. Field checked 1973
Projection and 10,000-foot grid ticks: Colorado
coordinate system, north zone (Lambert conformal conic)
1000-metre Universal Transverse Mercator grid ticks,
zone 13, shown in blue. 1927 North American datum
Fine red dashed lines indicate selected fence lines
Land lines in part are based on cultural developments
and are not reflected in the original land survey



ROAD CLASSIFICATION

Primary highway, hard surface	Light-duty road, hard or improved surface
Secondary highway, hard surface	Unimproved road
Interstate Route	U. S. Route
	State Route

BUFFALO SPRINGS RANCH NE, COLO.
N4022.5-W10300/7.5
1973

THIS MAP COMPLIES WITH NATIONAL MAP ACCURACY STANDARDS
FOR SALE BY U.S. GEOLOGICAL SURVEY, DENVER, COLORADO 80225, OR RESTON, VIRGINIA 22092
A FOLDER DESCRIBING TOPOGRAPHIC MAPS AND SYMBOLS IS AVAILABLE ON REQUEST

G.4310.C1/B 929SR-NE 124/19.21/3/1973

G
4310
s24

AMS 5364 1 NE-SERIES V877