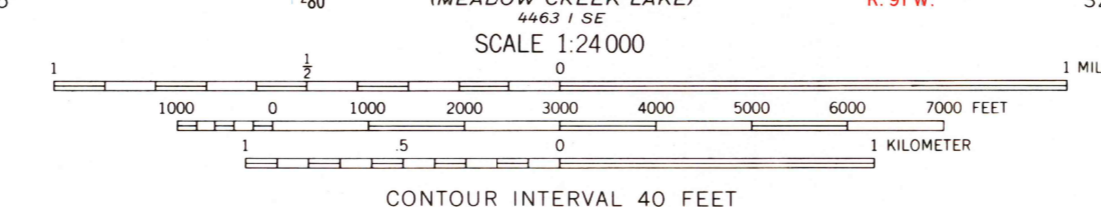
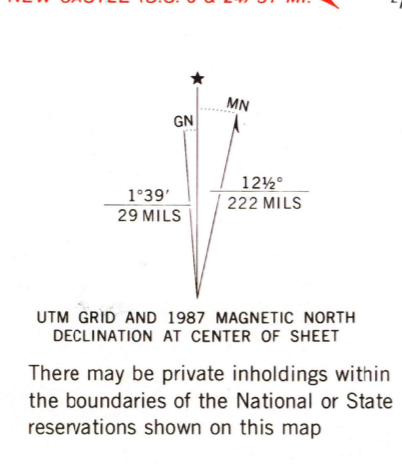
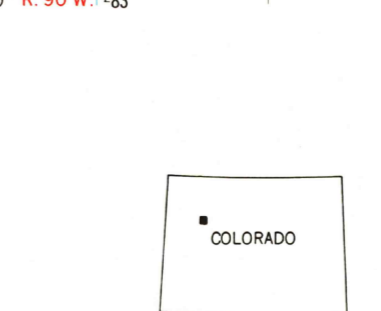


Mapped, edited, and published by the Geological Survey  
Control by USGS and NOS/NOAA  
Topography by photogrammetric methods from aerial photographs taken 1962. Field checked 1966  
Polyconic projection. 1927 North American Datum  
10,000-foot grid based on Colorado coordinate system, north zone  
1000-meter Universal Transverse Mercator grid ticks, zone 13, shown in blue  
Fine red dashed lines indicate selected fence lines  
Certain land lines are omitted because of insufficient data  
To place on the predicted North American Datum 1983 move the projection lines 6 meters north and 54 meters east as shown by dashed corner ticks




THIS MAP COMPLIES WITH NATIONAL MAP ACCURACY STANDARDS FOR SALE BY U.S. GEOLOGICAL SURVEY DENVER, COLORADO 80225, OR RESTON, VIRGINIA 22092 A FOLDER DESCRIBING TOPOGRAPHIC MAPS AND SYMBOLS IS AVAILABLE ON REQUEST



ROAD CLASSIFICATION  
Medium-duty ——— Light-duty ———  
Unimproved dirt - - - - -

BUFORD, COLO.  
39107-H5-TF-024  
1966  
PHOTOREVISED 1987  
DMA 4463 1 NE-SERIES V877



SAVAMEL MOUNTAIN

BLAKE MOUNTAIN

TRINABLE PARK

BLAKE MOUNTAIN