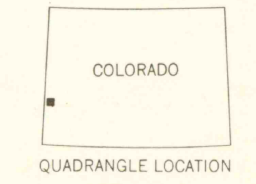
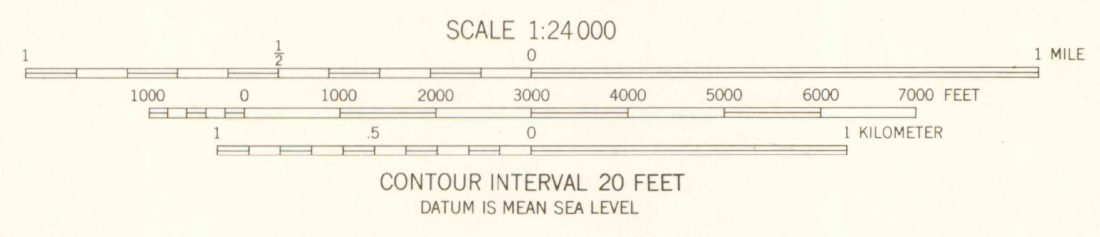
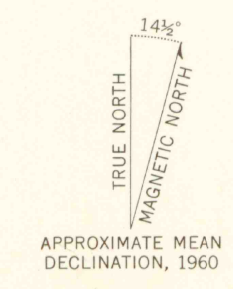




Mapped, edited, and published by the Geological Survey
Control by USGS and USC&GS
Topography from aerial photographs by photogrammetric methods
Aerial photographs taken 1947. Field check 1948. Revised 1960
Polyconic projection. 1927 North American datum
10,000-foot grid based on Colorado coordinate system
south zone
1000-meter Universal Transverse Mercator grid ticks,
zone 12, shown in blue
Dashed land lines indicate approximate locations
Land lines omitted in T. 45 N.-R. 18 W. because of
insufficient data



ROAD CLASSIFICATION
Dotted line: Right-of-way
Dashed line: Unimproved dirt
OCT 15 1996
MAP ROOM
ARTHUR LAKES LIBRARY
COLORADO SCHOOL OF MINES
BULL CANYON, COLO.
NE/4 SLICK ROCK 15' QUADRANGLE
N3807.5-W10845/7.5
1960

THIS MAP COMPLIES WITH NATIONAL MAP ACCURACY STANDARDS
FOR SALE BY U.S. GEOLOGICAL SURVEY, DENVER 25, COLORADO OR WASHINGTON 25, D. C.
A FOLDER DESCRIBING TOPOGRAPHIC MAPS AND SYMBOLS IS AVAILABLE ON REQUEST

G 3701
C222
S24
U5
OFFICE COPY
LIBRARY USE ONLY