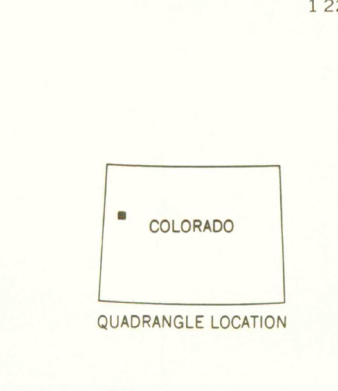
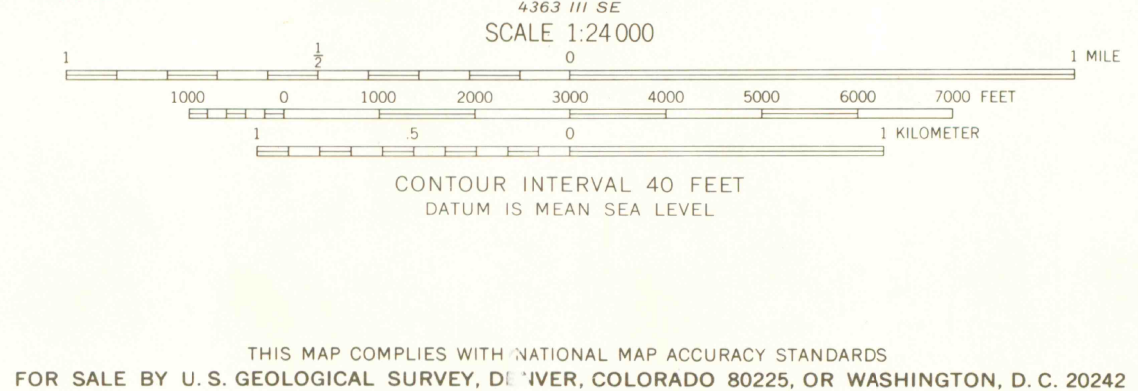
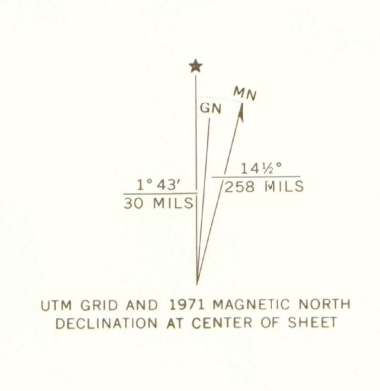


UNITED STATES
DEPARTMENT OF THE INTERIOR
GEOLOGICAL SURVEY

BULL FORK QUADRANGLE
COLORADO
7.5 MINUTE SERIES (TOPOGRAPHIC)
NEW HIGHMORE 15' QUADRANGLE



Mapped, edited, and published by the Geological Survey
Control by USGS and USC&GS
Topography by photogrammetric methods from aerial photographs taken 1970. Field checked 1971
Projection: Colorado coordinate system, central zone (Lambert conformal conic)
10,000-foot grid ticks based on Colorado coordinate system, central and north zones
1000-meter Universal Transverse Mercator grid ticks, zone 12, shown in blue. 1927 North American datum
Fine red dashed lines indicate selected fence lines
Certain land lines are omitted because of insufficient data



ROAD CLASSIFICATION
 Primary highway, hard surface
 Secondary highway, hard surface
 Interstate Route
 U. S. Route
 State Route
 Light-duty road, hard or improved surface
 Unimproved road
 U. S. Route
 State Route

OFFICE COPY

BULL FORK, COLO.
 NEW HIGHMORE 15' QUADRANGLE
 N3937.5-W10815.7.5
 1971
 AMS 4363 III NE-SERIES V877

AMUEDO AND IVEY, INC.
 SUITE 829
 1660 S. ALBION STREET
 DENVER, COLORADO 80222

AUG 06 1996
 MAP ROOM
 ARTHUR LAKES LIBRARY
 COLORADO SCHOOL OF MINES

3701
 C222
 S24
 U5