

Produced by the United States Geological Survey 1982  
Revision within and adjacent to National Forest System lands  
by USDA Forest Service 2001

Topography compiled 1962. Planimetry derived from imagery taken 1999  
and other sources. Public Land Survey System and survey control current  
as of 2002. Boundaries current as of 2002

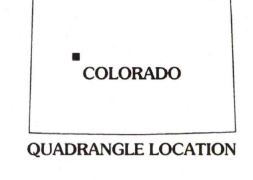
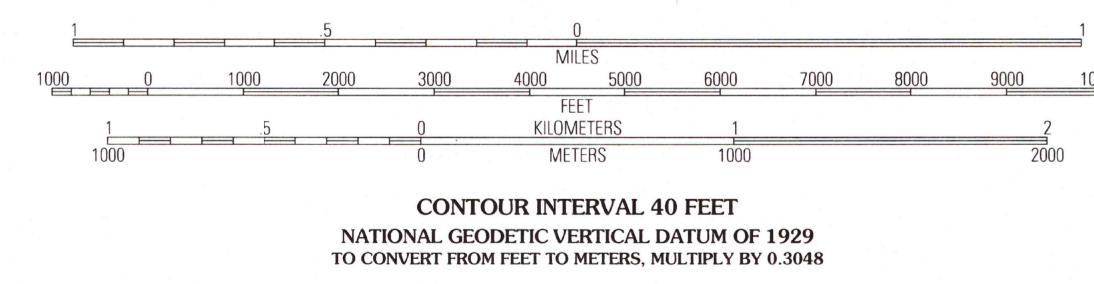
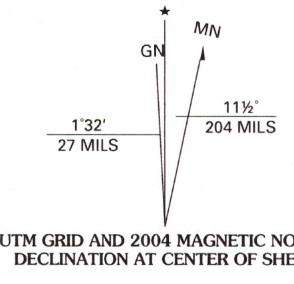
North American Datum of 1927 (NAD 27). Projection and 10 000-foot ticks:  
Colorado coordinate system, central zone (Lambert conformal conic)  
Blue 1000-meter Universal Transverse Mercator ticks, zone 13

North American Datum of 1983 (NAD 83) is shown by dashed corner ticks  
The values of the shift between NAD 27 and NAD 83 for 7.5-minute  
intersections are obtainable from National Geodetic Survey NADCON software

Non-National Forest System lands within the National Forest  
Inholdings may exist in other National or State reservations

This map is not a legal land line or ownership document. Public lands are  
subject to change and leasing, and may have access restrictions; check  
with local offices. Obtain permission before entering private lands

Protracted Blocks (PB) are unsurveyed land of uncertain acreage



1	2	3	1 Spruce Mountain
			2 Elk Knob
			3 Plectra
4		5	4 Electric Mountain
			5 Chair Mountain
			6 Bowls
6	7	8	7 Somerset
			8 Paonia Reservoir

Interstate	.....	1
U.S.	.....	100
State	.....	75
County	.....	6
National Forest, suitable for passenger cars	.....	105
National Forest, suitable for high clearance vehicles	.....	105
National Forest Trail	.....	384

Primary highway	.....	1
Secondary highway	.....	1
Light-duty road	.....	1
Composition: Unspecified	.....	1
Paved	.....	1
Gravel	.....	1
Dirt	.....	1
Unimproved; 4 wheel drive	.....	1
Trail	.....	1
Gate; Barrier	.....	1

USGS Library  
Reston, VA.  
Topo Archive



APR 2 1 2005