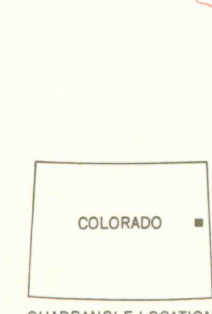
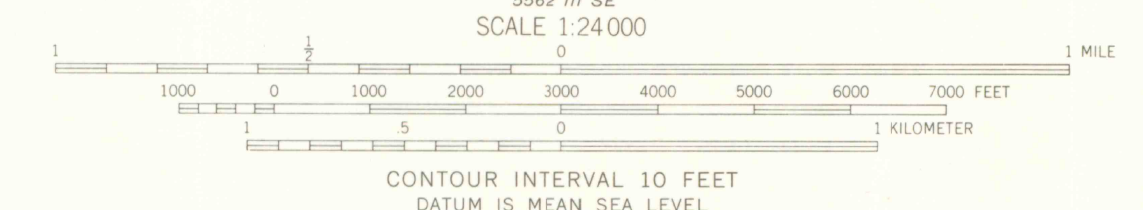
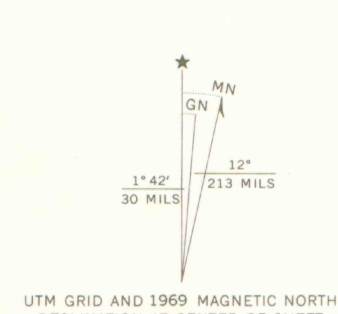


Mapped, edited, and published by the Geological Survey
Control by USGS and USC&GS
Topography by photogrammetric methods from aerial
photographs taken 1968. Field checked 1969
Polyconic projection. 1927 North American datum
10,000-foot grid based on Colorado coordinate system,
central zone
1000-meter Universal Transverse Mercator grid ticks,
zone 13, shown in blue
Fine red dashed lines indicate selected fence lines
Land lines, in part, are based on cultural development
and are not reflected in the original land survey
Certain land lines are omitted because of insufficient data



ROAD CLASSIFICATION
Primary highway, all weather, hard surface
Light duty road, all weather, improved surface
Unimproved road, fair or dry weather

TOPO CO 24,000
BURLINGTON 3 NE, COLO.
N3907.5-W10215.7.5



JUL 28 1996
MAP ROOM
ARTHUR LAKES LIBRARY
COLORADO SCHOOL OF MINES
UNIVERSITY OF WYOMING
LIBRARY
DOCUMENT COLLECTION
001 0 1978
OFFICE COPY
USE ONLY
See 17-54
524
55