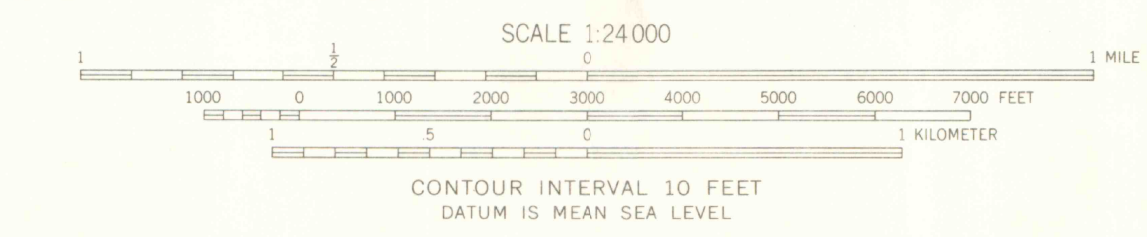
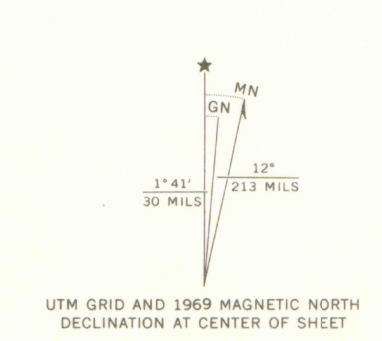
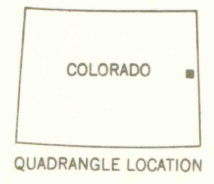


Mapped, edited, and published by the Geological Survey
Control by USGS and USC&GS
Topography by photogrammetric methods from aerial photographs taken 1968. Field checked 1969
Polyconic projection. 1927 North American datum
10,000-foot grid based on Colorado coordinate system, central zone
1000-meter Universal Transverse Mercator grid ticks, zone 13, shown in blue
Fine red dashed lines indicate selected fence lines



OFFICE COPY
LIBRARY USE ONLY

ROAD CLASSIFICATION
Primary highway, all weather, Light-duty road, all weather, hard surface
Unimproved road, fair or dry weather
U. S. Route



BURLINGTON 3 SE, COLO.
N3900-W10215/7.5
1969

THIS MAP COMPLIES WITH NATIONAL MAP ACCURACY STANDARDS
FOR SALE BY U. S. GEOLOGICAL SURVEY, DENVER, COLORADO 80225, OR WASHINGTON, D. C. 20242
A FOLDER DESCRIBING TOPOGRAPHIC MAPS AND SYMBOLS IS AVAILABLE ON REQUEST

JUL 06 2000
ARTHUR LAKES LIBRARY
COLORADO SCHOOL OF MINES
LIBRARY
OCT 10 1972
UNIVERSITY OF WYOMING
LIBRARY

G37 00
524
64
G37003
C1