

Produced by the United States Geological Survey 1981 Revision by USDA Forest Service 2001 Topography compiled 1975. Planimetry derived from imagery taken 1998 and other sources. Public Land Survey System and survey control current as of 2002. Boundaries current as of 2002 North American Datum of 1927 (NAD 27). Projection and 10 000-foot ticks: Colorado coordinate system, south and central zones (Lambert conformal conic) Blue 1000-meter Universal Transverse Mercator ticks, zone 13 North American Datum of 1983 (NAD 83) is shown by dashed corner ticks The values of the shift between NAD 27 and NAD 83 for 7.5-minute intersections are obtainable from National Geodetic Survey NADCON software Non-National Forest System lands within the National Forest Inholdings may exist in other National or State reservations This map is not a legal document. Public lands are subject to change and leasing, and may have access restrictions; check with appropriate offices. Obtain permission before entering private lands

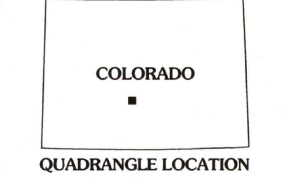
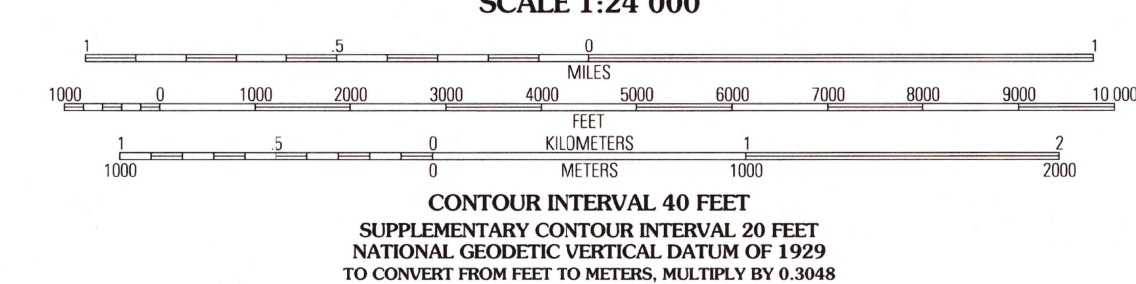
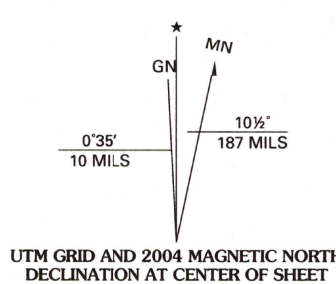


Table with 3 columns and 8 rows listing place names: 1 Poncha Pass, 2 Wellsville, 3 Howard, 4 White Hill, 5 Coaldale, 6 Graveland Gulch, 7 Villa Grove, 8 Valley View Hot Springs

Legend for Highways and Roads, National Forest suitability, and National Forest Trail. Includes a scale of 1:24,000 and a date of JUN 1 2005.

USGS Library Reston, VA. Topo Archive



THIS MAP COMPLIES WITH NATIONAL MAP ACCURACY STANDARDS FOR SALE BY U.S. GEOLOGICAL SURVEY, P.O. BOX 25286, DENVER, COLORADO 80225 A FOLDER DESCRIBING TOPOGRAPHIC MAPS AND SYMBOLS IS AVAILABLE ON REQUEST

3 1818 00504141 1