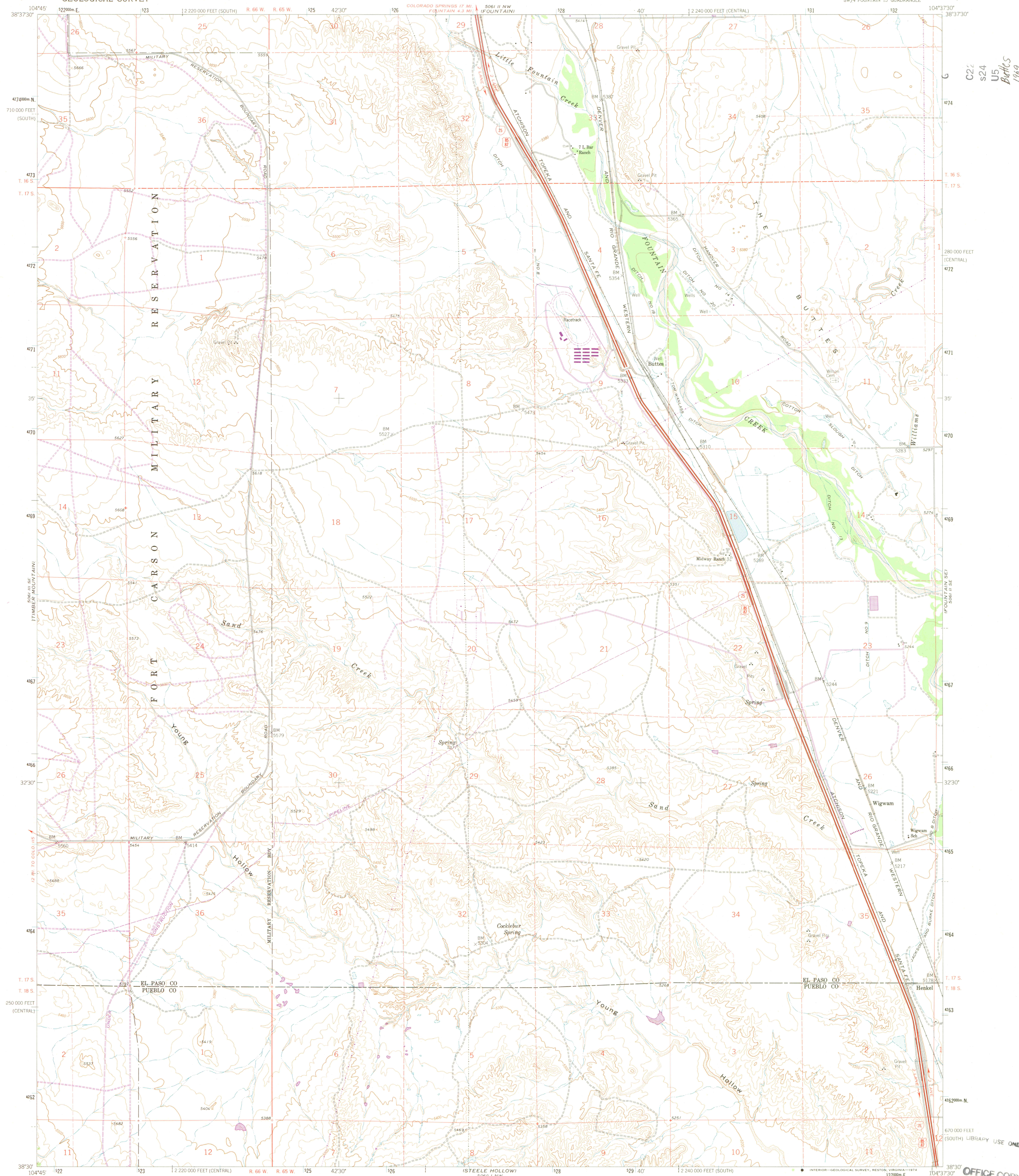


UNITED STATES
DEPARTMENT OF THE INTERIOR
GEOLOGICAL SURVEY

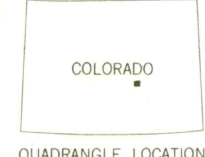
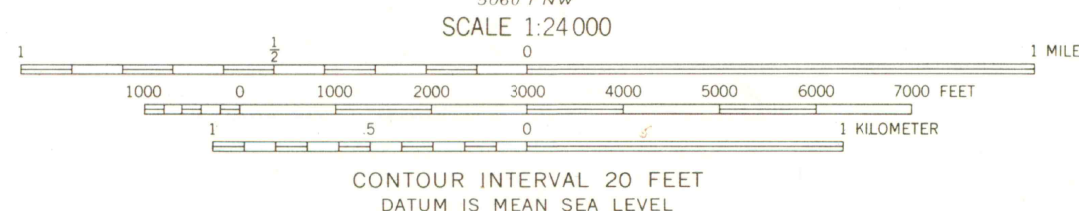
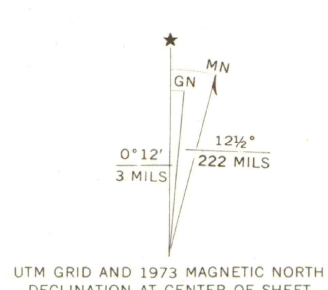
BUTTES QUADRANGLE
COLORADO
7.5 MINUTE SERIES (TOPOGRAPHIC)
SW/4 FOUNTAIN 15' QUADRANGLE

5061 II NE
FOUNTAIN NE

C22
S24
U5
Buttes
1969
C-3



Maped, edited, and published by the Geological Survey
in cooperation with U. S. Corps of Engineers
Control by USGS and USC&GS
Topography by photogrammetric methods from aerial photographs
taken 1947. Field checked 1948. Revised from aerial
photographs taken 1960. Field checked 1961
Polyconic projection. 1927 North American datum
10,000-foot grids based on Colorado coordinate system,
central and south zones
1000-meter Universal Transverse Mercator grid ticks,
zone 13, shown in blue
Fine red dashed lines indicate selected fence and field lines where
generally visible on aerial photographs. This information is unchecked
Revisions shown in purple compiled by the Geological Survey from
aerial photographs taken 1969. This information not field checked



ROAD CLASSIFICATION
Heavy-duty ——— Light-duty ———
Unimproved dirt ———
Interstate Route U.S. Route

BUTTES, COLO.
SW/4 FOUNTAIN 15' QUADRANGLE
N8330-W10437.5/7.5
1961
PHOTOREVISED 1969
AMS 5061 II SW-SERIES V87

OFFICE COPY
G
3701
C222
S24
U5
Buttes
1973

