

Mapped, edited, and published by the Geological Survey  
in cooperation with U. S. Corps of Engineers

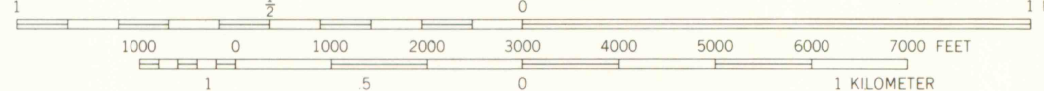
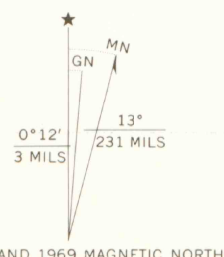
Control by USGS and USC&GS

Topography by photogrammetric methods from aerial photographs  
taken 1947. Field checked 1948. Revised from aerial  
photographs taken 1960. Field checked 1961

Polycyclic projection. 1927 North American datum  
10,000-foot grids based on Colorado coordinate system,  
central and south zones  
1000-meter Universal Transverse Mercator grid ticks,  
zone 13, shown in blue


Fine red dashed lines indicate selected fence and field lines where  
generally visible on aerial photographs. This information is unchecked

Revisions shown in purple compiled by the Geological Survey from  
aerial photographs taken 1969. This information not field checked



CONTOUR INTERVAL 20 FEET  
DATUM IS MEAN SEA LEVEL

THIS MAP COMPLIES WITH NATIONAL MAP ACCURACY STANDARDS  
FOR SALE BY U. S. GEOLOGICAL SURVEY, DENVER, COLORADO 80225, OR WASHINGTON, D. C. 20242  
A FOLDER DESCRIBING TOPOGRAPHIC MAPS AND SYMBOLS IS AVAILABLE ON REQUEST



ROAD CLASSIFICATION  
Light-duty  
Unimproved dirt  
Interstate Route  
U.S. Route

BUTTES, COLO.  
SW 1/4 FOUNTAIN 15 QUADRANGLE  
N3830-W10437.5/7.5

1961  
PHOTOREVISED 1969  
AMS 5061 II SW-SERIES V877

LIBRARY USE ONLY