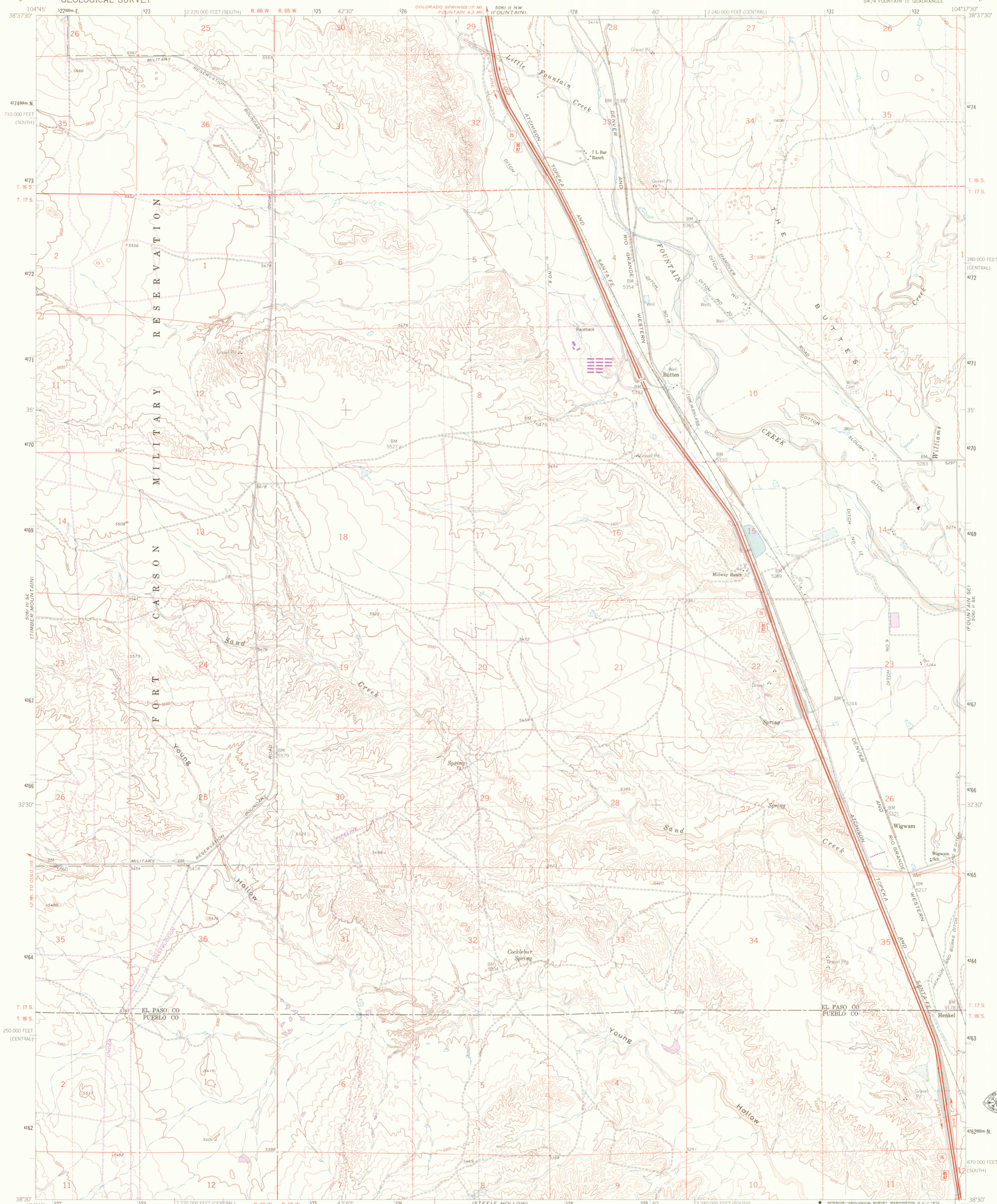


UNITED STATES
DEPARTMENT OF THE INTERIOR
GEOLOGICAL SURVEY

BUTTES QUADRANGLE
COLORADO
7.5 MINUTE SERIES (TOPOGRAPHIC)
SW 1/4 FOUNTAIN 15 QUADRANGLE



Mapped, edited, and published by the Geological Survey
in cooperation with U. S. Corps of Engineers

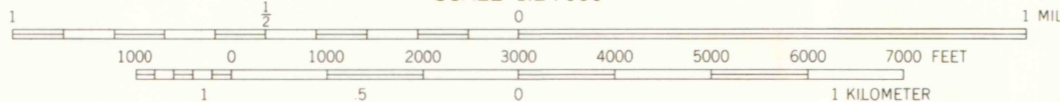
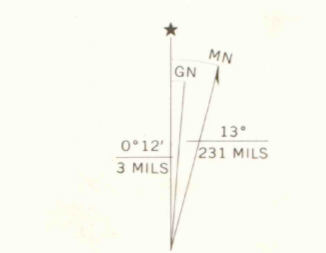
Control by USGS and USC&GS

Topography by photogrammetric methods from aerial photographs
taken 1947. Field checked 1948. Revised from aerial
photographs taken 1960. Field checked 1961

Polyconic projection. 1927 North American datum
10,000-foot grids based on Colorado coordinate system,
central and south zones
1000-meter Universal Transverse Mercator grid ticks,
zone 13, shown in blue

Fine red dashed lines indicate selected fence and field lines where
generally visible on aerial photographs. This information is unchecked

Revisions shown in purple compiled by the Geological Survey from
aerial photographs taken 1969. This information not field checked



CONTOUR INTERVAL 20 FEET
DATUM IS MEAN SEA LEVEL

THIS MAP COMPLIES WITH NATIONAL MAP ACCURACY STANDARDS
FOR SALE BY U. S. GEOLOGICAL SURVEY, DENVER, COLORADO 80225, OR WASHINGTON, D. C. 20242
A FOLDER DESCRIBING TOPOGRAPHIC MAPS AND SYMBOLS IS AVAILABLE ON REQUEST

ROAD CLASSIFICATION
Heavy-duty ——— Light-duty ———
Unimproved dirt ———
Interstate Route ——— U. S. Route ———



BUTTES, COLO.
SW 1/4 FOUNTAIN 15 QUADRANGLE
N3830-W10437 5/7.5
1961
PHOTOREVISED 1969
AMS 5061 II SW-SERIES V877



AUG 20 1997

MAP ROOM
ARTHUR LAKES LIBRARY
COLORADO SCHOOL OF MINES

LIBRARY USE ONLY
OFFICE COPY

3
3701
C222
s24
US