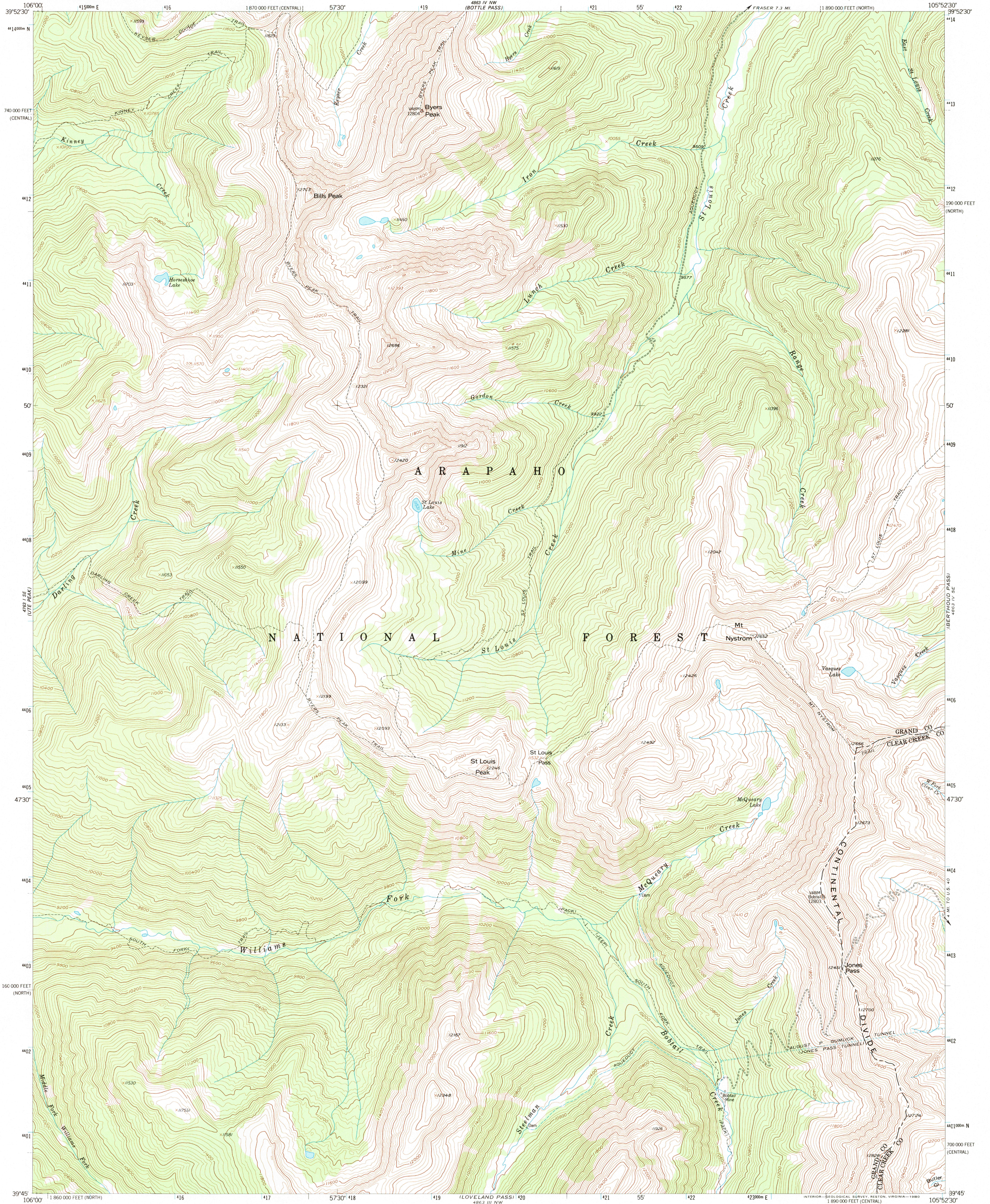


UNITED STATES
DEPARTMENT OF THE INTERIOR
GEOLOGICAL SURVEY

BYERS PEAK QUADRANGLE
COLORADO
7.5 MINUTE SERIES (TOPOGRAPHIC)
SW 1/4 FRASER 15' QUADRANGLE



Mapped, edited, and published by the Geological Survey as part of the Department of the Interior program for the development of the Missouri River Basin Control by USGS and US&GS.

Topography by photogrammetric methods from aerial photographs taken 1953. Field checked 1957.

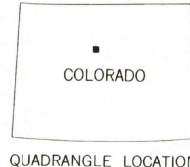
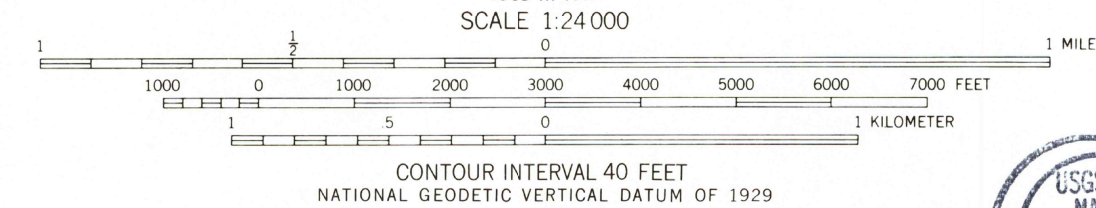
Polyconic projection. 1927 North American datum 10,000-foot grid based on Colorado coordinate system, north and central zones.

1000-meter Universal Transverse Mercator grid ticks, zone 13, shown in blue.

Land lines have not been established in this area.

To place on the predicted North American Datum 1983 move the projection lines 5 meters north and 50 meters east as shown by dashed corner ticks.

There may be private inholdings within the boundaries of the National or State reservations shown on this map.



ROAD CLASSIFICATION
Unimproved dirt =====

BYERS PEAK, COLO.
SW 1/4 FRASER 15' QUADRANGLE
N3945-W10552.5/7.5

1957

DMA 4863 IV SW-SERIES V877

