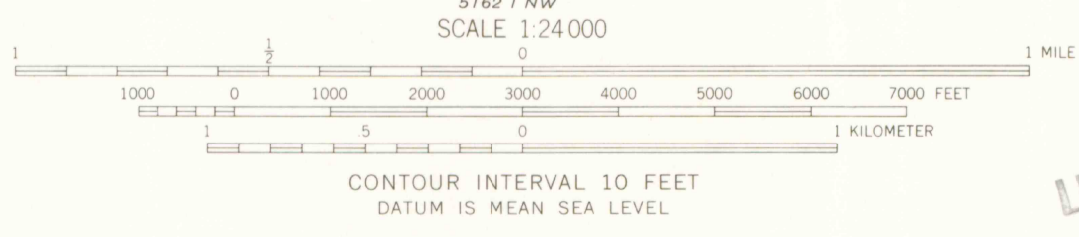
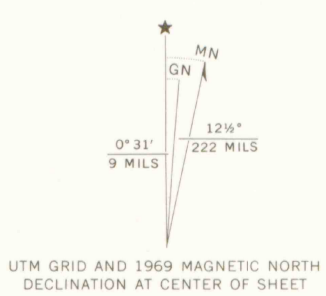





Mapped, edited, and published by the Geological Survey
Control by USGS and USC&GS
Topography by photogrammetric methods from aerial
photographs taken 1968. Field checked 1969
Polyconic projection, 1927 North American datum
10,000-foot grid based on Colorado coordinate system,
central zone
1000-meter Universal Transverse Mercator grid ticks,
zone 13, shown in blue
Fine red dashed lines indicate selected fence lines



OFFICE COPY
LIBRARY USE ONLY
COLORADO
QUADRANGLE LOCATION

ROAD CLASSIFICATION

Primary highway, hard surface	Light-duty road, hard or improved surface
Secondary highway, hard surface	Unimproved road
Interstate Route	U. S. Route
State Route	State Route



BYERS SW, COLO.
N3930-W10407.5/7.5
1969
AMS 5163 II SW-SERIES V877

JUL 06 2000
ARTHUR L. LEBLANC
COLORADO SCHOOL OF MINES

637 00
524
.64
037005
w/o