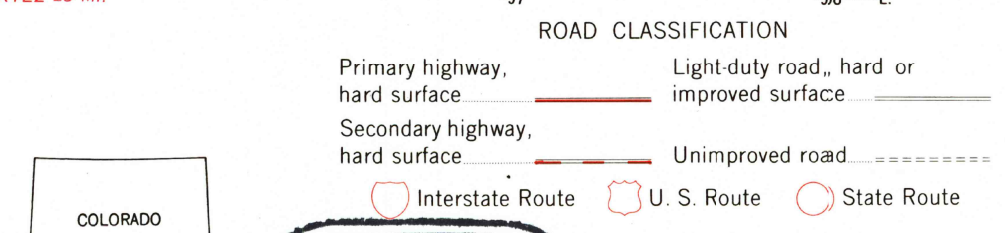
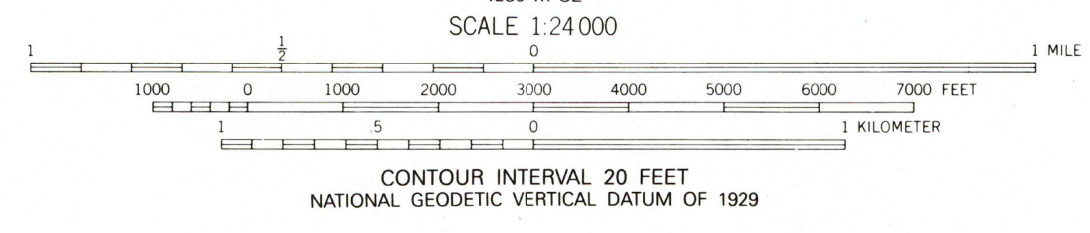
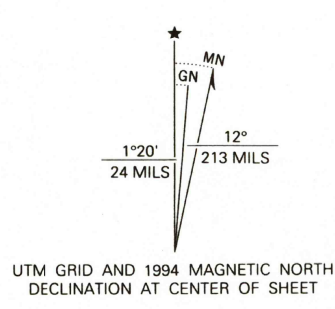



Produced by the United States Geological Survey  
Control by USGS and NOS/NOAA  
Compiled from aerial photographs taken 1964. Revised from aerial photographs taken 1988 and other sources. Field checked 1990  
Map edited 1994  
1927 North American Datum (NAD 27). Projection and 10,000-foot ticks: Colorado Coordinate System, south zone (Lambert Conformal Conic)  
Blue 1000-meter Universal Transverse Mercator ticks, zone 12  
North American Datum of 1983 (NAD 83) is shown by dashed corner ticks. The values of the shift between NAD 27 and NAD 83 for 7.5-minute intersections are given in USGS Bulletin 1875  
Fine red dashed lines indicate selected fence and field lines where generally visible on aerial photographs



THIS MAP COMPLIES WITH NATIONAL MAP ACCURACY STANDARDS  
FOR SALE BY U.S. GEOLOGICAL SURVEY  
DENVER, COLORADO 80225, OR RESTON, VIRGINIA 22092  
A FOLDER DESCRIBING TOPOGRAPHIC MAPS AND SYMBOLS IS AVAILABLE ON REQUEST



CAHONE, COLO.  
37108-F7-TF-024  
1994  
DMA 4259 III NE-SERIES V877