

UNITED STATES  
DEPARTMENT OF THE INTERIOR  
GEOLOGICAL SURVEY

CAMEO QUADRANGLE  
COLORADO-MESA CO.  
7.5 MINUTE SERIES (TOPOGRAPHIC)

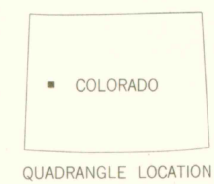
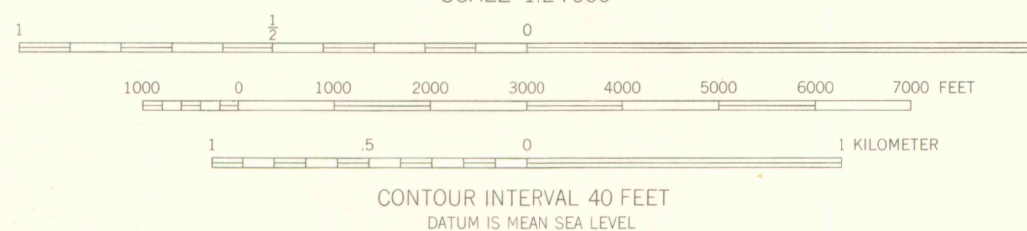

R 98 W R 97 W  
T 9 S T 10 S  
108°15' 108°15'

DEPT. OF GEOLOGY  
COLO. SCHOOL OF MINES  
Working Collection

MAY 26 1987  
MAP ROOM  
ARTHUR LAKES LIBRARY



Mapped, edited, and published by the Geological Survey  
Control by USGS and USC&GS  
Topography from aerial photographs by multiplex methods  
and by plane-table surveys 1955. Aerial photographs taken 1951  
Polyconic projection. 1927 North American datum  
10,000-foot grid based on Colorado coordinate system,  
central zone  
Dashed land lines indicate approximate locations  
Unchecked elevations are shown in brown



ROAD CLASSIFICATION  
Heavy-duty ——— Light-duty ———  
Medium-duty ——— Unimproved dirt ———  
U.S. Route ——— State Route ———

THIS MAP COMPLIES WITH NATIONAL MAP ACCURACY STANDARDS  
FOR SALE BY U.S. GEOLOGICAL SURVEY, DENVER 2, COLORADO OR WASHINGTON 25, D.C.  
A FOLDER DESCRIBING TOPOGRAPHIC MAPS AND SYMBOLS IS AVAILABLE ON REQUEST

CAMEO, COLO.  
N3907.5-W10815/7.5

1955



C 3700  
s24  
.64  
MAP ROOM

301  
222  
65