

109°00' 5730' (LODORE SCHOOL) R. 103 W. 55 R. 102 W. VERNAL UTAH 58 MI 1 060 000 FEET 108°52'30" 40°45'

4230' 20 21 22 23 24 25 26 27 28 29 30 31 32 33 34 35 36

ASHLEY 1 250 000' T. 9 N. T. 8 N. VERNAL UTAH 41 MI 40 500 000 FEET

109°00' 5730' (CANYON OF LODORE SOUTH) 55 R. 103 W. R. 102 W. BUFFHAM PLACE 18 MI 108°52'30" 40°37'30"

109°00' 1 030 000 FEET


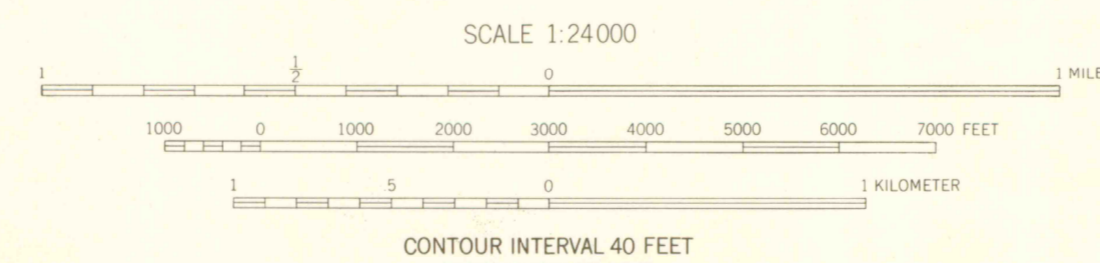
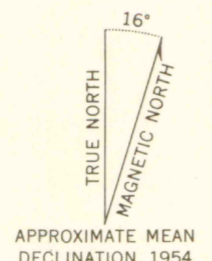
109°00' 5730' (LODORE SCHOOL) R. 103 W. 55 R. 102 W. VERNAL UTAH 58 MI 1 060 000 FEET 108°52'30" 40°45'

4230' 20 21 22 23 24 25 26 27 28 29 30 31 32 33 34 35 36

ASHLEY 1 250 000' T. 9 N. T. 8 N. VERNAL UTAH 41 MI 40 500 000 FEET

109°00' 5730' (CANYON OF LODORE SOUTH) 55 R. 103 W. R. 102 W. BUFFHAM PLACE 18 MI 108°52'30" 40°37'30"

Mapped, edited, and published by the Geological Survey
Control by USGS and USC&GS
Topography from aerial photographs by multiplex methods
Aerial photographs taken 1951. Field check 1954
Polyconic projection. 1927 North American datum
10,000 foot grid based on Colorado coordinate system,
north zone
Certain land lines unsurveyed in T. 9 N., R. 102 W.,
T. 8 N., R. 102 W., and T. 8 N., R. 103 W.



THIS MAP COMPLIES WITH NATIONAL MAP ACCURACY STANDARDS
FOR SALE BY U.S. GEOLOGICAL SURVEY, FEDERAL CENTER, DENVER, COLORADO OR WASHINGTON 25, D.C.
A FOLDER DESCRIBING TOPOGRAPHIC MAPS AND SYMBOLS IS AVAILABLE ON REQUEST

OCT 15 1995
MAP ROOM
ARTHUR LAKES LIBRARY
COLORADO SCHOOL OF MINES
CANYON OF LODORE NORTH, COLO.
N4037.5-W10852.5/7.5
1954

OFFICE COPY
LIBRARY USE ONLY

3701
C224
S24
U5