

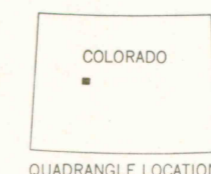
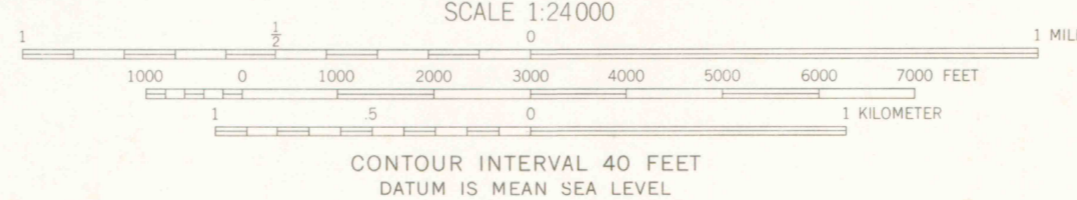
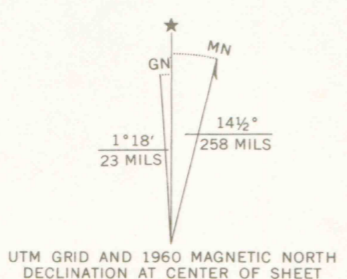
Mapped, edited, and published by the Geological Survey

Control by USGS and USC&GS

Topography by photogrammetric methods from aerial photographs taken 1958. Field checked 1960

Polyconic projection. 1927 North American datum 10,000-foot grid based on Colorado coordinate system, central zone 1000-meter Universal Transverse Mercator grid ticks, zone 13, shown in blue

Where omitted, land lines have not been established or are not shown because of insufficient data



ROAD CLASSIFICATION

Unimproved dirt -----


CAPITOL PEAK, COLO.
N3907.5—W10700.7.5

1960

AMS 4562 II NE—SERIES V877

THIS MAP COMPLIES WITH NATIONAL MAP ACCURACY STANDARDS
FOR SALE BY U. S. GEOLOGICAL SURVEY, DENVER, COLORADO 80225 OR WASHINGTON, D. C. 20242
A FOLDER DESCRIBING TOPOGRAPHIC MAPS AND SYMBOLS IS AVAILABLE ON REQUEST

NOV 1 2006



AMERICAN BELLS

AMERICAN BELLS

AMERICAN BELLS

AMERICAN BELLS

AMERICAN BELLS

AMERICAN BELLS

AMERICAN BELLS

AMERICAN BELLS

AMERICAN BELLS

AMERICAN BELLS

AMERICAN BELLS

AMERICAN BELLS

AMERICAN BELLS

AMERICAN BELLS

AMERICAN BELLS

AMERICAN BELLS

AMERICAN BELLS