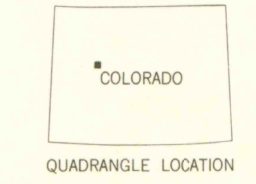
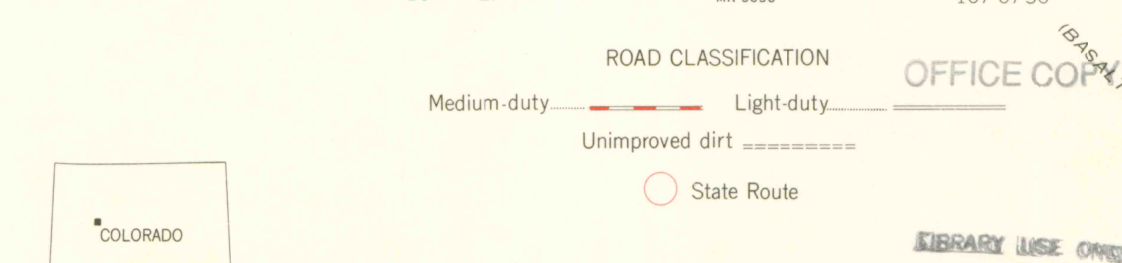
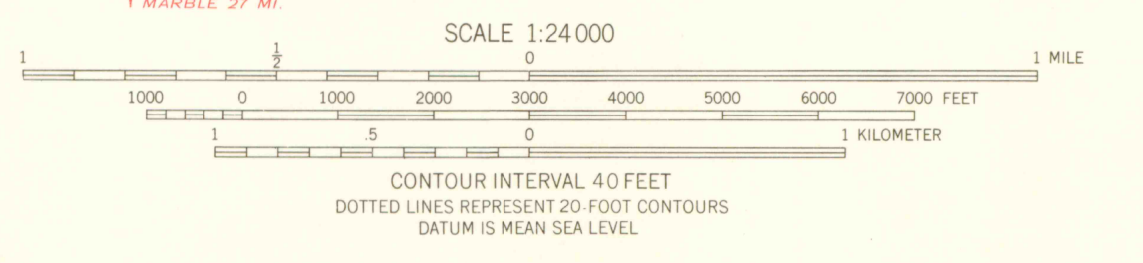
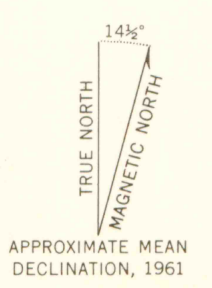


Mapped, edited, and published by the Geological Survey
Control by USGS and USC&GS
Topography by photogrammetric methods from aerial photographs taken 1960. Field checked 1961
Polyconic projection: 1927 North American datum
10,000-foot grid based on Colorado coordinate system, central zone
1000-meter Universal Transverse Mercator grid ticks, zone 13, shown in blue
Fine red dashed lines indicate selected fence and field lines where generally visible on aerial photographs. This information is unchecked



DEPT. OF GEOLOGY CARBONDALE, COLO.
COLO. SCHOOL MINES N3922 5 - W10707 5/7 5
Reference Collection 1961

MAY 26 1987
MAP ROOM
ARTHUR LAKES LIBRARY



G 3701
C222
S24
U5