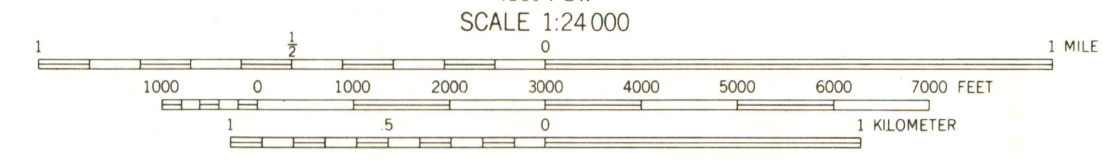
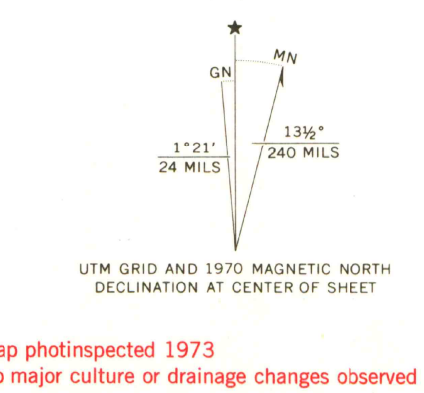


C222  
S24  
U5

SEP 28 1981  
MAP ROOM  
ARTHUR LAKES LIBRARY

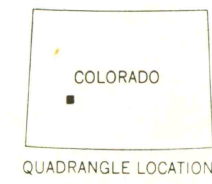
OFFICE COPY

Mapped, edited, and published by the Geological Survey  
Control by USGS and USC&GS  
Topography from aerial photographs by photogrammetric methods  
Aerial photographs taken 1950. Field check 1954  
Polyconic projection. 1927 North American datum  
10,000-foot grid based on Colorado coordinate system, central zone  
1000-meter Universal Transverse Mercator grid ticks,  
zone 13, shown in blue  
Dashed land lines indicate approximate locations  
Revisions shown in purple compiled from aerial photographs  
taken 1970. This information not field checked  
To place on the predicted North American Datum 1983  
move the projection lines 4 meters north and  
54 meters east as shown by dashed corner ticks



CONTOUR INTERVAL 20 FEET  
NATIONAL GEODETIC VERTICAL DATUM OF 1929

THIS MAP COMPLIES WITH NATIONAL MAP ACCURACY STANDARDS  
FOR SALE BY U. S. GEOLOGICAL SURVEY, DENVER, COLORADO 80225, OR RESTON, VIRGINIA 22092  
A FOLDER DESCRIBING TOPOGRAPHIC MAPS AND SYMBOLS IS AVAILABLE ON REQUEST



- ROAD CLASSIFICATION
- Heavy-duty ———
  - Medium-duty ———
  - Light-duty ———
  - Unimproved dirt ———
  - U.S. Route ———
  - State Route ———

CARPENTER RIDGE, COLO.  
(FORMERLY CEBOLLA)  
N3822.5-W10707.5/7.5



1954  
PHOTOREVISED 1970  
DMA 4560 1 NW-SERIES V877  
PHOTOINSPECTED 1973

POISON DRAWN  
4560 1/4 SE

SEP 28 1981  
MAP ROOM  
ARTHUR LAKES LIBRARY  
OFFICE COPY  
C222  
S24  
U5