
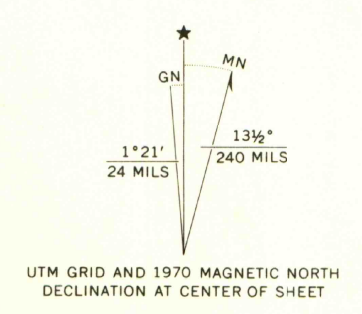


UNITED STATES  
DEPARTMENT OF THE INTERIOR  
GEOLOGICAL SURVEY

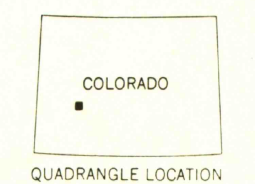
CARPENTER RIDGE, COLO.  
COLORADO - GUNNISON CO.  
7.5 MINUTE SERIES (TOPOGRAPHIC)  
(FORMERLY CEBOLLA)



Mapped, edited, and published by the Geological Survey  
Control by USGS and USC&GS  
Topography from aerial photographs by photogrammetric methods  
Aerial photographs taken 1950. Field check 1954  
Polyconic projection, 1927 North American datum  
10,000-foot grid based on Colorado coordinate system, central zone  
1000-meter Universal Transverse Mercator grid ticks,  
zone 13, shown in blue  
Dashed land lines indicate approximate locations  
Revisions shown in purple compiled from aerial photographs  
taken 1970. This information not field checked



ROAD CLASSIFICATION	
Heavy-duty	Light-duty
Medium-duty	Unimproved dirt
U. S. Route	State Route



THIS MAP COMPLIES WITH NATIONAL MAP ACCURACY STANDARDS  
FOR SALE BY U. S. GEOLOGICAL SURVEY, DENVER, COLORADO 80225, OR WASHINGTON, D. C. 20242  
A FOLDER DESCRIBING TOPOGRAPHIC MAPS AND SYMBOLS IS AVAILABLE ON REQUEST

CARPENTER RIDGE, COLO.  
(FORMERLY CEBOLLA)  
N3822.5-W10707.5/7.5  
1954  
PHOTOREVISED 1970  
AMS 4560 I NW - SERIES V877

G 3700  
S24  
G4  
MAP ROOM