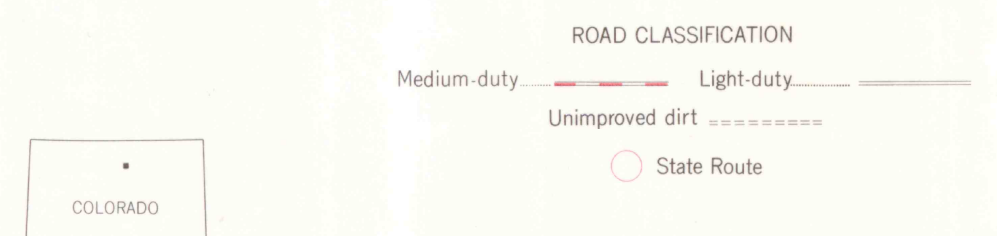
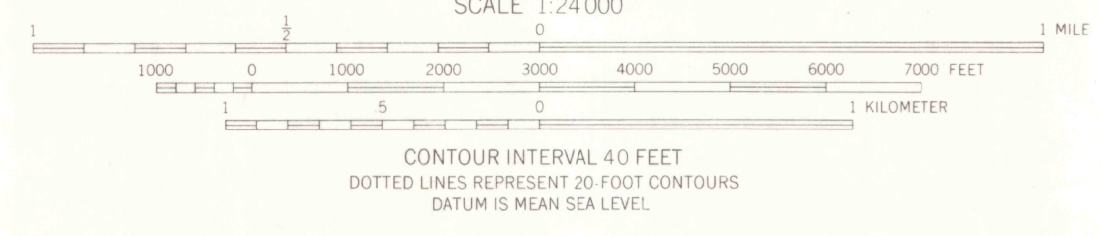
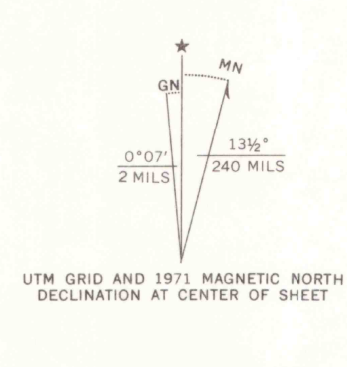


Mapped, edited, and published by the Geological Survey  
Control by USGS and USC&GS  
Topography by photogrammetric methods from aerial photographs taken 1958. Field checked 1962  
Polyconic projection. 1927 North American datum. 10,000-foot grid based on Colorado coordinate system, north zone. 1000-meter Universal Transverse Mercator grid ticks, zone 13, shown in blue.  
Fine red dashed lines indicate selected fence lines.  
Revisions shown in purple compiled from aerial photographs taken 1971. This information not field checked.



THIS MAP COMPLIES WITH NATIONAL MAP ACCURACY STANDARDS  
FOR SALE BY U. S. GEOLOGICAL SURVEY, DENVER, COLORADO 80225, OR WASHINGTON, D. C. 20242  
A FOLDER DESCRIBING TOPOGRAPHIC MAPS AND SYMBOLS IS AVAILABLE ON REQUEST

CARTER LAKE RESERVOIR, COLO.  
N4015-W10507.5/7.5  
1962  
PHOTOREVISED 1971  
AMS 4964 1 SW - SERIES V877



JUN 16 1989  
MAP ROOM  
ARTHUR LAKES LIBRARY

OFFICE COPY  
LIBRARY USE ONLY

G 3701  
C222  
S24  
U5