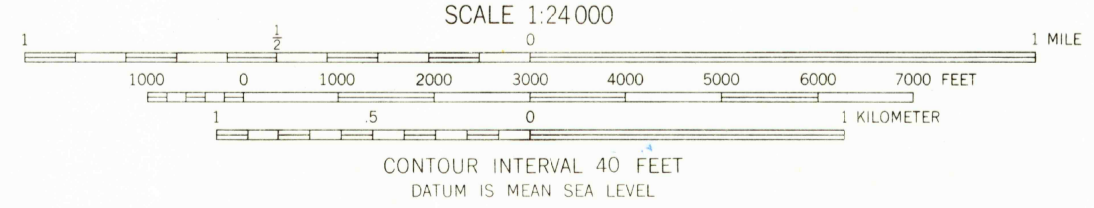
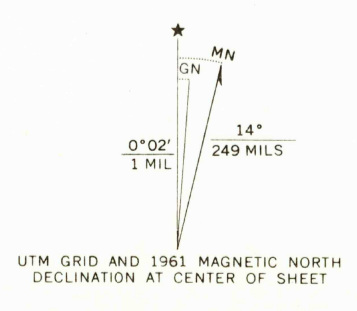
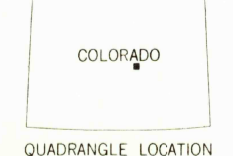


Mapped, edited, and published by the Geological Survey in cooperation with U. S. Corps of Engineers
Control by USGS and USC&GS
Topography by photogrammetric methods from aerial photographs taken 1947. Field checked 1948. Revised from aerial photographs taken 1960. Field checked 1961.
Polyconic projection. 1927 North American datum. 10,000-foot grid based on Colorado coordinate system, central zone 1000 meter Universal Transverse Mercator grid ticks, zone 13, shown in blue.



USGS
Historical Files
Topographic Division

ROAD CLASSIFICATION
Heavy-duty ——— Light-duty - - - - -
Medium-duty - - - - - Unimproved dirt - - - - -
U.S. Route



U.S.G.S.
FILE COPY
TOPOGRAPHIC DIVISION

CASCADE, COLO.
NW/4 COLORADO SPRINGS 15 QUADRANGLE
N3852.5-W10452.5/7.5

THIS MAP COMPLIES WITH NATIONAL MAP ACCURACY STANDARDS
FOR SALE BY U. S. GEOLOGICAL SURVEY, DENVER, COLORADO 80225 OR WASHINGTON, D. C. 20242
A FOLDER DESCRIBING TOPOGRAPHIC MAPS AND SYMBOLS IS AVAILABLE ON REQUEST

1961
AMS 5061 IV NW-SERIES V877

6595
JAN 8 3 1969