
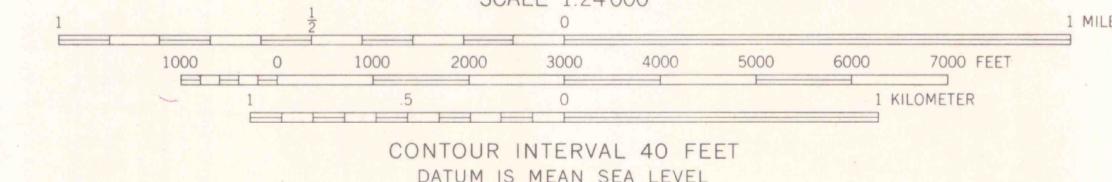
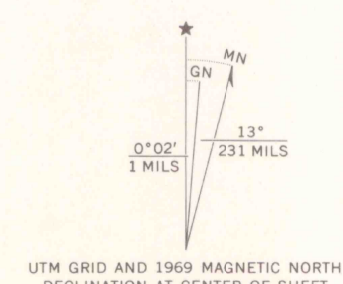


Mapped, edited, and published by the Geological Survey in cooperation with U. S. Corps of Engineers
Control by USGS and USC&GS
Topography by photogrammetric methods from aerial photographs taken 1947. Field checked 1948. Revised from aerial photographs taken 1960. Field checked 1961
Polyconic projection. 1927 North American datum. 10,000 foot grid based on Colorado coordinate system, central zone. 1000-meter Universal Transverse Mercator grid ticks, zone 13, shown in blue
Revisions shown in purple compiled from aerial photographs taken 1969. This information not field checked



ROAD CLASSIFICATION

Heavy-duty	Light-duty
Medium-duty	Unimproved dirt
U.S. Route	

THIS MAP COMPLIES WITH NATIONAL MAP ACCURACY STANDARDS
FOR SALE BY U. S. GEOLOGICAL SURVEY, DENVER, COLORADO 80225, OR WASHINGTON, D. C. 20242
A FOLDER DESCRIBING TOPOGRAPHIC MAPS AND SYMBOLS IS AVAILABLE ON REQUEST

CASCADE, COLO.
NW/4 COLORADO SPRINGS 15 QUADRANGLE
N3852.5 - W10452.5/7.5
1961
PHOTOREVISED 1969
AMS 5061 IV NW-SERIES V877

MAY 03 2007
ARTHUR H. BARNES
COLONIAL
G 3700
24
G4
MAP ROOM