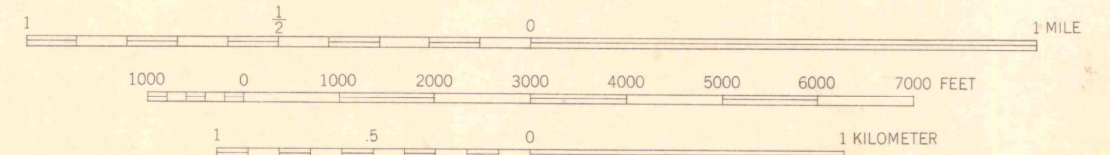



Mapped, edited, and published by the Geological Survey

Control by USC&GS and USGS
Topography from aerial photographs by multiplex methods
Aerial photographs taken 1947. Field check 1948
Polyconic projection. 1927 North American datum
10,000-foot grid based on Colorado coordinate system,
central zone




CONTOUR INTERVAL 40 FEET
DATUM IS MEAN SEA LEVEL

THIS MAP COMPLIES WITH NATIONAL MAP ACCURACY STANDARDS

FOR SALE BY U. S. GEOLOGICAL SURVEY, DENVER, COLORADO OR WASHINGTON 25, D. C.

ROAD CLASSIFICATION
HARD-SURFACE ALL WEATHER ROADS DRY WEATHER ROADS
Heavy-duty **LANE IS LANE** Improved dirt
Medium-duty **LANE IS LANE** Unimproved dirt
Loose-surface, graded, or narrow hard-surface
U. S. Route
State Route



CASCADE, COLO.
N3852.5 - W10452.5/7.5
EDITION OF 1950

AUG 13 1997
ROOM
LIBRARY
SCHOOL OF MINES
OFFICE COPY
3701
C222
S24
U5
C3