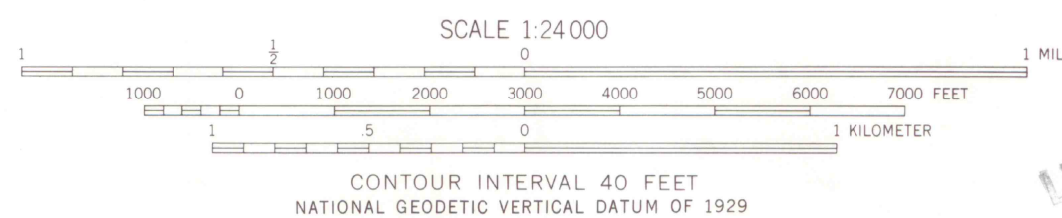
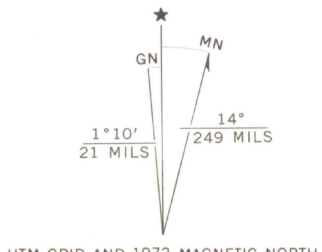


Mapped, edited, and published by the Geological Survey
Control by USGS and USC&GS
Topography by photogrammetric methods from aerial
photographs taken 1971. Field checked 1972
Projection and 10,000-foot grid ticks: Colorado
coordinate system, central zone (Lambert conformal conic)
1000-meter Universal Transverse Mercator grid ticks,
zone 13, shown in blue. 1927 North American datum
Fine red dashed lines indicate selected fence lines




OFFICE COPY
LIBRARY USE ONLY



ROAD CLASSIFICATION

Primary highway, hard surface	Light-duty road, hard or improved surface
Secondary highway, hard surface	Unimproved road
State Route	U. S. Route
	State Route



CASTLE PEAK, COLO.
N3945-W10645/7.5
1972
AMS 4663 IV SE—SERIES 7677

JUL 06 2000
ART HUN LAKES LIBRARY
COLORADO SCHOOL OF MINES

G37 00
S24
.G4
G37005
C1
J10