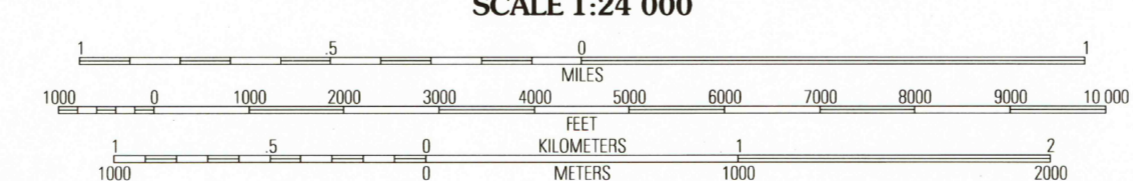
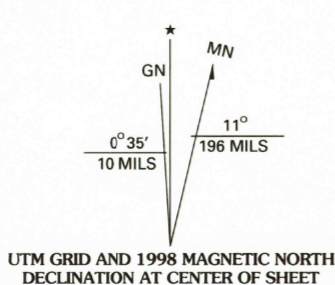
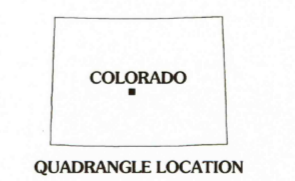


Produced by the U.S. Geological Survey Revised by the U.S. Forest Service

Areas outside the National Forest System lands may not have been revised topography compiled 1975. Planimetry derived from imagery taken 1988 Public Land Survey System and survey control current as of 1996. Partial field check by U.S. Forest Service 1994. North American Datum of 1927 (NAD 27). Projection and 10 000-foot ticks: Colorado coordinate system, central zone (Lambert conformal conic) Blue 1000-meter Universal Transverse Mercator ticks, zone 13 North American Datum of 1983 (NAD 83) is shown by dashed corner ticks The values of the shift between NAD 27 and NAD 83 for 7.5-minute intersections are obtainable from National Geodetic Survey NADCON software Non-National Forest System lands within the National Forest Inholdings may exist in other National or State reservations This map is not a legal land line or ownership document. Public lands are subject to change and leasing, and may have access restrictions; check with local offices. Obtain permission before entering private lands



CONTOUR INTERVAL 40 FEET NATIONAL GEODETIC VERTICAL DATUM OF 1929 TO CONVERT FEET TO METERS MULTIPLY BY 0.3048



Legend for roads and symbols. Includes Interstate, U.S., County, State, National Forest, National Forest Trail, Primary highway, Secondary highway, Light-duty road, Composition, Unimproved, 4 wheel drive, Trail, Gate, Barrier.

Table of adjoining 7.5' quadrangles. Grid with numbers 1-8 and corresponding quadrangle names: 1 Marmot Peak, 2 Antero Reservoir, 3 Antero Reservoir NE, 4 Buena Vista East, 5 Agate Mountain, 6 Nathrop, 7 Cameron Mountain, 8 Gribbles Park.

THIS MAP COMPLIES WITH NATIONAL MAP ACCURACY STANDARDS FOR SALE BY U.S. GEOLOGICAL SURVEY, P.O. BOX 25286, DENVER, COLORADO 80225 A FOLDER DESCRIBING TOPOGRAPHIC MAPS AND SYMBOLS IS AVAILABLE ON REQUEST

USGS Library Reston, VA. Topo Archive



CASTLE ROCK GULCH, CO 1994 NIMA 4861 IV SW - SERIES V877