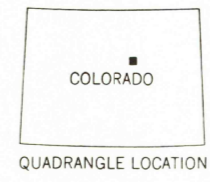
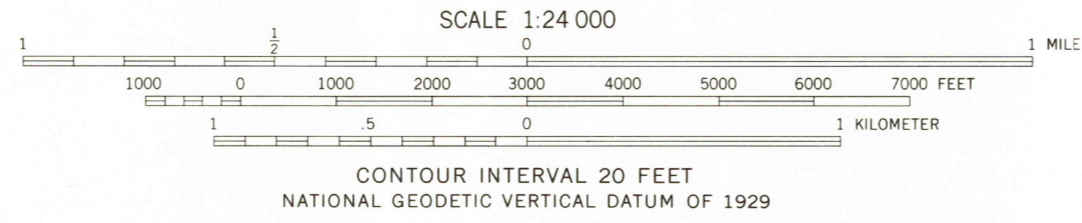
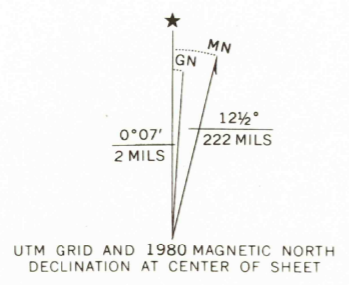


Mapped, edited, and published by the Geological Survey

Control by USGS and NOS/NOAA  
Topography by photogrammetric methods from aerial photographs taken 1964. Field checked 1965  
Polyconic projection. 1927 North American datum 10,000-foot based on Colorado coordinate system, central zone 1000-meter Universal Transverse Mercator grid ticks, zone 13, shown in blue  
Fine red dashed lines indicate selected fence lines

To place on the predicted North American Datum 1983 move the projection lines 4 meters north and 47 meters east as shown by dashed corner ticks

Revisions shown in purple compiled from aerial photographs taken 1978 and other source data. This information not field checked. Map edited 1980



ROAD CLASSIFICATION

Heavy-duty	Light-duty
Medium-duty	Unimproved dirt
Interstate Route	U.S. Route
	State Route

USGS  
Historical File  
Topographic Division  
CASTLE ROCK NORTH, COLO.  
N3922 5 - W10445 7 5

1965  
PHOTOREVISED 1980  
DMA 5062 IV NE-SERIES V877

SEP 24 1980

900