

Mapped, edited, and published by the Geological Survey  
Control by USGS and USC&GS

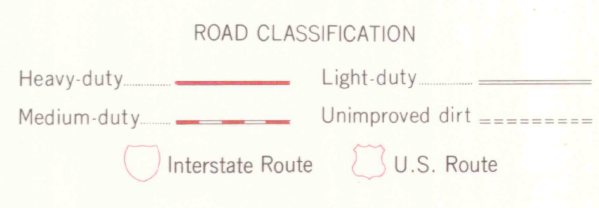
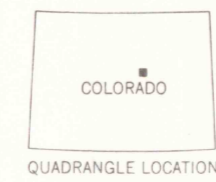
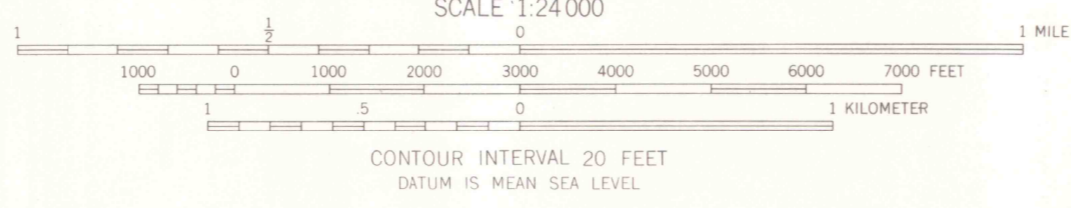
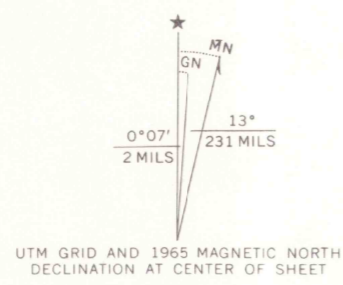
Topography by photogrammetric methods from aerial  
photographs taken 1964. Field checked 1965

Polyconic projection. 1927 North American datum  
10,000-foot grid based on Colorado coordinate system, central zone  
1000-meter Universal Transverse Mercator grid ticks,  
zone 13, shown in blue

Areas covered by dashed light-blue pattern are subject  
to controlled inundation

Fine red dashed lines indicate selected fence lines

This map does not reflect grid conditions  
resulting from flood of June 1995



CASTLE ROCK SOUTH, COLO.  
SE 1/4 CASTLE ROCK 15' QUADRANGLE  
N3915-W10445/7.5

1965

AMS 5062 IV SE—SERIES V877

THIS MAP COMPLIES WITH NATIONAL MAP ACCURACY STANDARDS  
FOR SALE BY U.S. GEOLOGICAL SURVEY, DENVER, COLORADO 80225, OR WASHINGTON, D.C. 20242  
A FOLDER DESCRIBING TOPOGRAPHIC MAPS AND SYMBOLS IS AVAILABLE ON REQUEST

LIBRARY USE ONLY