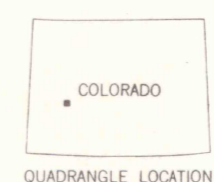
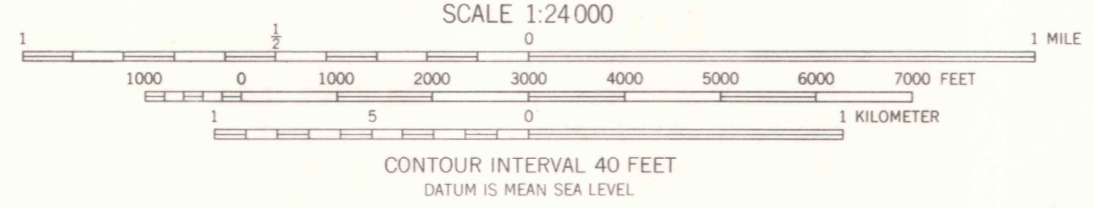
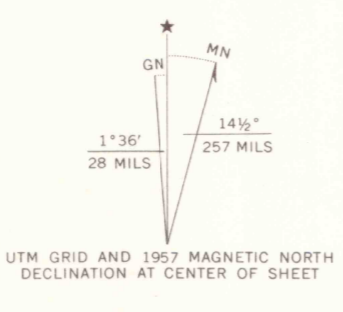


G
C222
S24
U5
Cathedral Peak
1457

G 3700
S24
G4
MAP ROOM
G 3701
C222
S24
U5
C.2

Mapped, edited, and published by the Geological Survey
Control by USGS and US&GS
Topography from aerial photographs by photogrammetric methods
Aerial photographs taken 1955. Field check 1957
Polyconic projection. 1927 North American datum
10,000-foot grid based on Colorado coordinate system,
south zone
1000-meter Universal Transverse Mercator grid ticks,
zone 13, shown in blue
Dashed land lines indicate approximate locations
Unchecked elevations are shown in brown



ROAD CLASSIFICATION
Light-duty ———— Unimproved dirt - - - - -
State Route (circle with number)
GEOGRAPHIC LIBRARY
CATHEDRAL PEAK, COLO.
N3830-W10730/7.5
1957
AMS 4461 II SE-SERIES V877

THIS MAP COMPLIES WITH NATIONAL MAP ACCURACY STANDARDS
FOR SALE BY U. S. GEOLOGICAL SURVEY, DENVER 25, COLORADO OR WASHINGTON 25, D. C.
A FOLDER DESCRIBING TOPOGRAPHIC MAPS AND SYMBOLS IS AVAILABLE ON REQUEST



SEP 3 1979
MAP ROOM
ARTHUR LAKES LIBRARY

Cerro Summit
4460 I NW